

UNITED STATES  
DEPARTMENT OF THE INTERIOR  
BUREAU OF LAND MANAGEMENTFORM APPROVED  
OMB NO. 1004-0135  
Expires: November 30, 2000**SUNDRY NOTICES AND REPORTS ON WELLS**  
**Do not use this form for proposals to drill or to re-enter an abandoned well. Use form 3160-3 (APD) for such proposals.**5. Lease Serial No.  
14206037796. If Indian, Allottee or Tribe Name  
EASTERN NAVAJO7. If Unit or CA/Agreement, Name and/or No.  
NMNM758908. Well Name and No.  
NAVAJO ALLOTTED GAS COM A 19. API Well No.  
30-045-13252-00-S110. Field and Pool, or Exploratory  
BLANCO MESAVERDE11. County or Parish, and State  
SAN JUAN COUNTY, NM**SUBMIT IN TRIPLICATE - Other instructions on reverse side.**

1. Type of Well

☐ Oil Well ☒ Gas Well ☐ Other2. Name of Operator  
BP AMERICA PRODUCTION COContact: MARY CORLEY  
E-Mail: CORLEY.ML@BP.COM3a. Address  
200 ENERGY CT  
FARMINGTON, NM 874023b. Phone No. (include area code)  
Ph: 281-366-4491

4. Location of Well (Footage, Sec., T., R., M., or Survey Description)

Sec 25 T28N R9W NWNE 0990FNL 1700FEL  
36.63756 N Lat, 107.73615 W Lon

## 12. CHECK APPROPRIATE BOX(ES) TO INDICATE NATURE OF NOTICE, REPORT, OR OTHER DATA

## TYPE OF SUBMISSION

## TYPE OF ACTION

☒ Notice of Intent☐ Subsequent Report☐ Final Abandonment Notice☐ Acidize☐ Alter Casing☐ Casing Repair☐ Change Plans☐ Convert to Injection☐ Deepen☐ Fracture Treat☐ New Construction☐ Plug and Abandon☐ Plug Back☐ Production (Start/Resume)☐ Reclamation☐ Recomplete☐ Temporarily Abandon☐ Water Disposal☐ Water Shut-Off☐ Well Integrity☒ Other  
Surface Commingling

13. Describe Proposed or Completed Operation (clearly state all pertinent details, including estimated starting date of any proposed work and approximate duration thereof. If the proposal is to deepen directionally or recompleate horizontally, give subsurface locations and measured and true vertical depths of all pertinent markers and zones. Attach the Bond under which the work will be performed or provide the Bond No. on file with BLM/BIA. Required subsequent reports shall be filed within 30 days following completion of the involved operations. If the operation results in a multiple completion or recompleation in a new interval, a Form 3160-4 shall be filed once testing has been completed. Final Abandonment Notices shall be filed only after all requirements, including reclamation, have been completed, and the operator has determined that the site is ready for final inspection.)

REFEREMCE EC TRANSMISSION 51021 SUBMITTED 11/15/2004.

AMENDED SURFACE COMMINGLING APPLICATION TO ADD ESKEENALWOOD GAS COM B 1

NAVAJO ALLOTTED #1 API # 30-045-13252: 990' FNL &amp; 1700' FEL

KAYASYAHI #1 API # 30-045-07193: 840' FNL &amp; 1700' FEL

ESKEENALWOOD GAS COM B #1 API # 30-045-23306: 990' FNL &amp; 990' FEL

BP America Production Company request permission to surface commingle production the Basin Dakota, Blanco Mesaverde and Blanco Pictured Cliffs, South Pools from from the subject wells. Surface commingling Basin Dakota production will be from the Eskeenalwood Gas Com B #1, Blanco Mesaverde production will be from the Najavo Allotted Gas Com A #1 and Blanco Pictured Cliff, South

PC 1130

14. I hereby certify that the foregoing is true and correct.

Electronic Submission #53060 verified by the BLM Well Information System

For BP AMERICA PRODUCTION CO, sent to the Farmington

Committed to AFMSS for processing by JIM LOVATO on 01/24/2005 (05JXL0037SE)

Name (Printed/Typed) MARY CORLEY

Title AUTHORIZED REPRESENTATIVE

Signature (Electronic Submission)

Date 01/18/2005

## THIS SPACE FOR FEDERAL OR STATE OFFICE USE

Approved By JIM LOVATO

Title PETROLEUM ENGINEER

Date 01/24/2005

Conditions of approval, if any, are attached. Approval of this notice does not warrant or certify that the applicant holds legal or equitable title to those rights in the subject lease which would entitle the applicant to conduct operations thereon.

Office Farmington

Title 18 U.S.C. Section 1001 and Title 43 U.S.C. Section 1212, make it a crime for any person knowingly and willfully to make to any department or agency of the United States any false, fictitious or fraudulent statements or representations as to any matter within its jurisdiction.

\*\* BLM REVISED \*\* BLM REVISED \*\* BLM REVISED \*\* BLM REVISED \*\* BLM REVISED \*\*

NMOC

**Additional data for EC transaction #53060 that would not fit on the form**

**32. Additional remarks, continued**

production will be from the Kayasyahi #1. The production from each well will be metered prior to commingling, then the commingled production will flow into through the separator where the liquids will be removed. The commingled gas will then be sent through compression prior to entering the sales meter. Please reference the attached schematic reflecting the Proposed Surface Commingling Layout provided for your reference.

The working interest, royalty and overriding royalty interest owners in the subject wells are identical. The proposed commingling of production is to reduce operating expenses between the wells and will result in increased economic life of the wells. The proposed commingling of production is to reduce operating expenses between the wells and will result in increased economic life of the wells.

Surface commingling will not result in any additional surface disturbance.

**District I**  
1625 N. French Dr., Hobbs, NM 88240

**District II**  
811 South First, Artesia, NM 88210

**District III**  
1000 Rio Brazos Rd., Aztec, NM 87410

**District IV**  
2040 South Pacheco, Santa Fe, NM 87505

State of New Mexico  
Energy, Minerals & Natural Resources Department

OIL CONSERVATION DIVISION  
2040 South Pacheco  
Santa Fe, NM 87505

Form C-102  
Revised August 15, 2000

Submit to Appropriate District Office  
State Lease - 4 Copies  
Fee Lease - 3 Copies

☐ AMENDED REPORT

WELL LOCATION AND ACREAGE DEDICATION PLAT

<sup>1</sup> API Number	<sup>2</sup> Pool Code 72319 & 72439	<sup>3</sup> Pool Name Blanco Mesaverde & Blanco Pictured Cliffs, South
<sup>4</sup> Property Code	<sup>5</sup> Property Name Eskeenalwood GC B , Kayasyahi & Navajo Allotted Gas Com A	<sup>6</sup> Well Number 1
<sup>7</sup> OGRID No. 000778	<sup>8</sup> Operator Name BP America Production Company	<sup>9</sup> Elevation


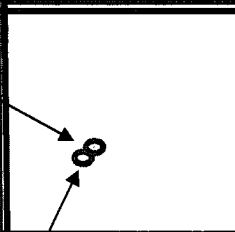


<sup>10</sup> Surface Location

UL or lot no. Unit B	Section 25	Township 28N	Range 09W	Lot Idn	Feet from	North/South North	Feet from	East/West East	County San Juan
-------------------------	---------------	-----------------	--------------	---------	-----------	----------------------	-----------	-------------------	--------------------

<sup>11</sup> Bottom Hole Location If Different From Surface

UL or lot no.	Section	Township	Range	Lot Idn	Feet from	North/South	Feet	East/West	County
<sup>12</sup> Dedicated Acres	<sup>13</sup> Joint or Infill	<sup>14</sup> Consolidation Code	<sup>15</sup> Order No.						

NO ALLOWABLE WILL BE ASSIGNED TO THIS COMPLETION UNTIL ALL INTERESTS HAVE BEEN CONSOLIDATED OR A NON-STANDARD UNIT HAS BEEN APPROVED BY THE DIVISION

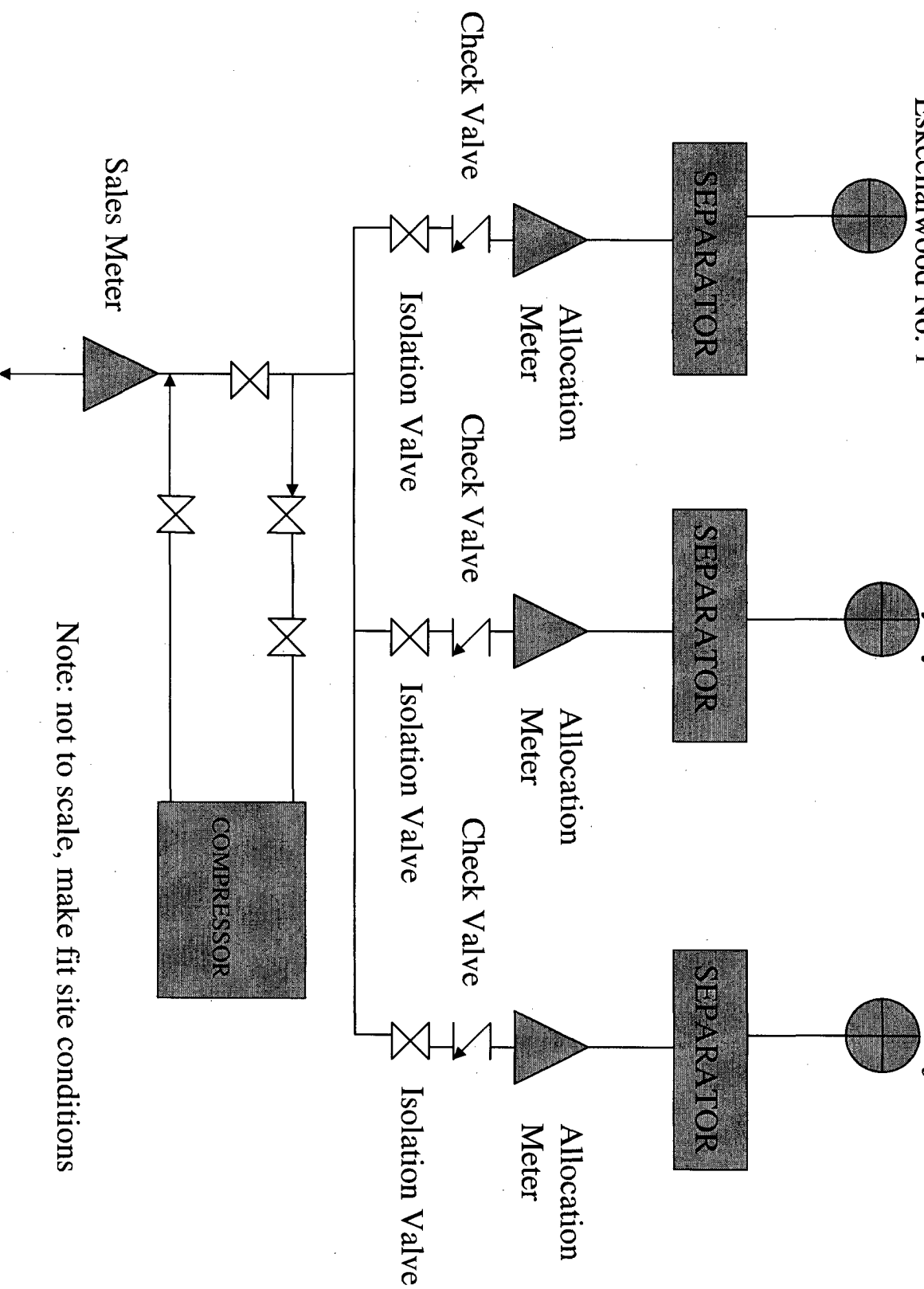
	Kayasyahi 1 30-045-07193 840' FNL & 1700' FEL Unit outline 		Eskeenalwood GC B 1 30-045-23306 990' FNL & 990' FEL Unit Outline 	<sup>17</sup> OPERATOR CERTIFICATION <i>I hereby certify that the information contained herein is true and complete to the best of my knowledge and belief.</i>  <i>Mary Corley</i> Signature <b>Mary Corley</b> Printed Name <b>Sr. Regulatory Analyst</b> Title <b>1/15/2004</b> Date
		Navajo Allotted GC A 1 30-045-13252 990' FNL & 1700' FEL Unit outline 		<sup>18</sup> SURVEYOR CERTIFICATION <i>I hereby certify that the well location shown on this plat was plotted from field notes of actual surveys made by me or under my supervision, and that the same is true and correct to the best of my belief.</i> <b>on file</b> Date of Survey Signature and Seal of Professional Surveyor:
				Certificate Number

# Well Shared Compression

Eskenalwood No. 1

Kayasyahi No 1

Navajo Allotted No 1



Note: not to scale, make fit site conditions