

District I  
1625 N. French Dr., Hobbs, NM 88240  
District II  
811 S. First St., Artesia, NM 88210  
District III  
1000 Rio Brazos Road, Aztec, NM 87410  
District IV  
1220 S. St. Francis Dr., Santa Fe, NM 87505

State of New Mexico  
Energy Minerals and Natural Resources  
Department  
Oil Conservation Division  
1220 South St. Francis Dr.  
Santa Fe, NM 87505

Form C-144  
Revised June 6, 2013

For temporary pits, below-grade tanks, and multi-well fluid management pits, submit to the appropriate NMOCD District Office.  
For permanent pits submit to the Santa Fe Environmental Bureau office and provide a copy to the appropriate NMOCD District Office.

12818  
45-10988

Pit, Below-Grade Tank, or  
Proposed Alternative Method Permit or Closure Plan Application

RECEIVED  
By OCD at 2:00 pm, Mar 25, 2015

Type of action: ☐ Below grade tank registration  
☐ Permit of a pit or proposed alternative method  
☒ Closure of a pit, below-grade tank, or proposed alternative method  
☐ Modification to an existing permit/or registration  
☐ Closure plan only submitted for an existing permitted or non-permitted pit, below-grade tank, or proposed alternative method

**Instructions: Please submit one application (Form C-144) per individual pit, below-grade tank or alternative request**

Please be advised that approval of this request does not relieve the operator of liability should operations result in pollution of surface water, ground water or the environment. Nor does approval relieve the operator of its responsibility to comply with any other applicable governmental authority's rules, regulations or ordinances.

1.  
Operator: Burlington Resources OGRID #: 14538  
Address: PO BOX 4289, Farmington, NM 87499  
Facility or well name: San Juan 32-9 Unit 64  
API Number: 30-045-10988 OCD Permit Number: \_\_\_\_\_  
U/L or Qtr/Qtr M (SWSW) Section 2 Township 31N Range 9W County: SAN JUAN  
Center of Proposed Design: Latitude 36.92062 °N Longitude -107.75603 °W NAD: ☐ 1927 ☒ 1983  
Surface Owner: ☐ Federal ☒ State ☐ Private ☐ Tribal Trust or Indian Allotment

2.  
☐ **Pit:** Subsection F, G or J of 19.15.17.11 NMAC  
Temporary: ☐ Drilling ☐ Workover  
☐ Permanent ☐ Emergency ☐ Cavitation ☐ P&A ☐ Multi-Well Fluid Management Low Chloride Drilling Fluid ☐ yes ☐ no  
☐ Lined ☐ Unlined Liner type: Thickness \_\_\_\_\_ mil ☒ LLDPE ☐ HDPE ☐ PVC ☐ Other \_\_\_\_\_  
☐ String-Reinforced  
Liner Seams: ☐ Welded ☐ Factory ☐ Other \_\_\_\_\_ Volume: \_\_\_\_\_ bbl Dimensions: L \_\_\_\_\_ x W \_\_\_\_\_ x D \_\_\_\_\_

3.  
☒ **Below-grade tank:** Subsection \_\_\_\_\_ NMAC  
Volume: 120  
Tank Construction material: Metal  
☐ Secondary containment with leak detection ☒ Visible sidewalls, liner, 6-inch lift and automatic overflow shut-off  
☐ Visible sidewalls and liner ☐ Visible sidewalls only ☐ Other \_\_\_\_\_  
Liner type: Thickness 45 mil ☐ HDPE ☐ PVC ☒ Other LLDPE

**NOT APPROVED**

No Photos of Site  
Reclamation

4.  
☐ **Alternative Method:**  
Submittal of an exception request is required. Exceptions must be submitted to the Santa Fe Environmental Bureau office for consideration of approval.

5.  
**Fencing:** Subsection D of 19.15.17.11 NMAC (Applies to permanent pits, temporary pits, and below-grade tanks)  
☐ Chain link, six feet in height, two strands of barbed wire at top (Required if located within 1000 feet of a permanent residence, school, hospital, institution or church)  
☐ Four foot height, four strands of barbed wire evenly spaced between one and four feet  
☐ Alternate. Please specify \_\_\_\_\_

6.

**Netting:** Subsection E of 19.15.17.11 NMAC (*Applies to permanent pits and permanent open top tanks*)

- ☐ Screen ☐ Netting ☐ Other \_\_\_\_\_
- ☐ Monthly inspections (If netting or screening is not physically feasible)

7.

**Signs:** Subsection C of 19.15.17.11 NMAC

- ☐ 12"x 24", 2" lettering, providing Operator's name, site location, and emergency telephone numbers
- ☐ Signed in compliance with 19.15.16.8 NMAC

8.

**Variances and Exceptions:**

Justifications and/or demonstrations of equivalency are required. Please refer to 19.15.17 NMAC for guidance.

***Please check a box if one or more of the following is requested, if not leave blank:***

- ☐ Variance(s): Requests must be submitted to the appropriate division district for consideration of approval.
- ☐ Exception(s): Requests must be submitted to the Santa Fe Environmental Bureau office for consideration of approval.

9.

**Siting Criteria (regarding permitting):** 19.15.17.10 NMAC

***Instructions: The applicant must demonstrate compliance for each siting criteria below in the application. Recommendations of acceptable source material are provided below. Siting criteria does not apply to drying pads or above-grade tanks.***

**General siting**

**Ground water is less than 25 feet below the bottom of a low chloride temporary pit or below-grade tank.**

- ☐ NM Office of the State Engineer - iWATERS database search; ☐ USGS; ☐ Data obtained from nearby wells

☐ Yes ☐ No  
☒ NA

**Ground water is less than 50 feet below the bottom of a Temporary pit, permanent pit, or Multi-Well Fluid Management pit.**

NM Office of the State Engineer - iWATERS database search; USGS; Data obtained from nearby wells

☐ Yes ☐ No  
☒ NA

Within incorporated municipal boundaries or within a defined municipal fresh water well field covered under a municipal ordinance adopted pursuant to NMSA 1978, Section 3-27-3, as amended. **(Does not apply to below grade tanks)**

- Written confirmation or verification from the municipality; Written approval obtained from the municipality

☐ Yes ☐ No

Within the area overlying a subsurface mine. **(Does not apply to below grade tanks)**

- Written confirmation or verification or map from the NM EMNRD-Mining and Mineral Division

☐ Yes ☐ No

Within an unstable area. **(Does not apply to below grade tanks)**

- Engineering measures incorporated into the design; NM Bureau of Geology & Mineral Resources; USGS; NM Geological Society; Topographic map

☐ Yes ☐ No

Within a 100-year floodplain. **(Does not apply to below grade tanks)**

- FEMA map

☐ Yes ☐ No

**Below Grade Tanks**

Within 100 feet of a continuously flowing watercourse, significant watercourse, lake bed, sinkhole, wetland or playa lake (measured from the ordinary high-water mark).

- Topographic map; Visual inspection (certification) of the proposed site

☐ Yes ☒ No

Within 200 horizontal feet of a spring or a fresh water well used for public or livestock consumption;

- NM Office of the State Engineer - iWATERS database search; Visual inspection (certification) of the proposed site

☐ Yes ☒ No

**Temporary Pit using Low Chloride Drilling Fluid** (maximum chloride content 15,000 mg/liter)

Within 100 feet of a continuously flowing watercourse, or any other significant watercourse or within 200 feet of any lakebed, sinkhole, or playa lake (measured from the ordinary high-water mark). (Applies to low chloride temporary pits.)

- Topographic map; Visual inspection (certification) of the proposed site

☐ Yes ☐ No

Within 300 feet from a occupied permanent residence, school, hospital, institution, or church in existence at the time of initial application.

- Visual inspection (certification) of the proposed site; Aerial photo; Satellite image

☐ Yes ☐ No

Within 200 horizontal feet of a spring or a private, domestic fresh water well used by less than five households for domestic or stock watering purposes, or 300feet of any other fresh water well or spring, in existence at the time of the initial application.

NM Office of the State Engineer - iWATERS database search; Visual inspection (certification) of the proposed site

☐ Yes ☐ No

Within 100 feet of a wetland.

- US Fish and Wildlife Wetland Identification map; Topographic map; Visual inspection (certification) of the proposed site

☐ Yes ☐ No

### **Temporary Pit Non-low chloride drilling fluid**

Within 300 feet of a continuously flowing watercourse, or any other significant watercourse, or within 200 feet of any lakebed, sinkhole, or playa lake (measured from the ordinary high-water mark).

- Topographic map; Visual inspection (certification) of the proposed site

☐ Yes ☐ No

Within 300 feet from a permanent residence, school, hospital, institution, or church in existence at the time of initial application.

- Visual inspection (certification) of the proposed site; Aerial photo; Satellite image

☐ Yes ☐ No

Within 500 horizontal feet of a spring or a private, domestic fresh water well used by less than five households for domestic or stock watering purposes, or 1000 feet of any other fresh water well or spring, in the existence at the time of the initial application;

- NM Office of the State Engineer - iWATERS database search; Visual inspection (certification) of the proposed site

☐ Yes ☐ No

Within 300 feet of a wetland.

- US Fish and Wildlife Wetland Identification map; Topographic map; Visual inspection (certification) of the proposed site

☐ Yes ☐ No

### **Permanent Pit or Multi-Well Fluid Management Pit**

Within 300 feet of a continuously flowing watercourse, or 200 feet of any other significant watercourse, or lakebed, sinkhole, or playa lake (measured from the ordinary high-water mark).

- Topographic map; Visual inspection (certification) of the proposed site

☐ Yes ☐ No

Within 1000 feet from a permanent residence, school, hospital, institution, or church in existence at the time of initial application.

- Visual inspection (certification) of the proposed site; Aerial photo; Satellite image

☐ Yes ☐ No

Within 500 horizontal feet of a spring or a fresh water well used for domestic or stock watering purposes, in existence at the time of initial application.

- NM Office of the State Engineer - iWATERS database search; Visual inspection (certification) of the proposed site

☐ Yes ☐ No

Within 500 feet of a wetland.

- US Fish and Wildlife Wetland Identification map; Topographic map; Visual inspection (certification) of the proposed site

☐ Yes ☐ No

10.

#### **Temporary Pits, Emergency Pits, and Below-grade Tanks Permit Application Attachment Checklist:** Subsection B of 19.15.17.9 NMAC

**Instructions:** Each of the following items must be attached to the application. Please indicate, by a check mark in the box, that the documents are attached.

- ☐ Hydrogeologic Report (Below-grade Tanks) - based upon the requirements of Paragraph (4) of Subsection B of 19.15.17.9 NMAC
- ☐ Hydrogeologic Data (Temporary and Emergency Pits) - based upon the requirements of Paragraph (2) of Subsection B of 19.15.17.9 NMAC
- ☐ Siting Criteria Compliance Demonstrations - based upon the appropriate requirements of 19.15.17.10 NMAC
- ☐ Design Plan - based upon the appropriate requirements of 19.15.17.11 NMAC
- ☐ Operating and Maintenance Plan - based upon the appropriate requirements of 19.15.17.12 NMAC
- ☐ Closure Plan (Please complete Boxes 14 through 18, if applicable) - based upon the appropriate requirements of Subsection C of 19.15.17.9 NMAC

and 19.15.17.13 NMAC

☐ Previously Approved Design (attach copy of design) API Number: \_\_\_\_\_ or Permit Number: \_\_\_\_\_

11.

#### **Multi-Well Fluid Management Pit Checklist:** Subsection B of 19.15.17.9 NMAC

**Instructions:** Each of the following items must be attached to the application. Please indicate, by a check mark in the box, that the documents are attached.

- ☐ Design Plan - based upon the appropriate requirements of 19.15.17.11 NMAC
- ☐ Operating and Maintenance Plan - based upon the appropriate requirements of 19.15.17.12 NMAC
- ☐ A List of wells with approved application for permit to drill associated with the pit.
- ☐ Closure Plan (Please complete Boxes 14 through 18, if applicable) - based upon the appropriate requirements of Subsection C of 19.15.17.9 NMAC

and 19.15.17.13 NMAC

- ☐ Hydrogeologic Data - based upon the requirements of Paragraph (4) of Subsection B of 19.15.17.9 NMAC
- ☐ Siting Criteria Compliance Demonstrations - based upon the appropriate requirements of 19.15.17.10 NMAC

☐ Previously Approved Design (attach copy of design) API Number: \_\_\_\_\_ or Permit Number: \_\_\_\_\_

12.

**Permanent Pits Permit Application Checklist:** Subsection B of 19.15.17.9 NMAC

**Instructions:** Each of the following items must be attached to the application. Please indicate, by a check mark in the box, that the documents are attached.

- ☐ Hydrogeologic Report - based upon the requirements of Paragraph (1) of Subsection B of 19.15.17.9 NMAC  
☐ Siting Criteria Compliance Demonstrations - based upon the appropriate requirements of 19.15.17.10 NMAC  
☐ Climatological Factors Assessment  
☐ Certified Engineering Design Plans - based upon the appropriate requirements of 19.15.17.11 NMAC  
☐ Dike Protection and Structural Integrity Design - based upon the appropriate requirements of 19.15.17.11 NMAC  
☐ Leak Detection Design - based upon the appropriate requirements of 19.15.17.11 NMAC  
☐ Liner Specifications and Compatibility Assessment - based upon the appropriate requirements of 19.15.17.11 NMAC  
☐ Quality Control/Quality Assurance Construction and Installation Plan  
☐ Operating and Maintenance Plan - based upon the appropriate requirements of 19.15.17.12 NMAC  
☐ Freeboard and Overtopping Prevention Plan - based upon the appropriate requirements of 19.15.17.11 NMAC  
☐ Nuisance or Hazardous Odors, including H<sub>2</sub>S, Prevention Plan  
☐ Emergency Response Plan  
☐ Oil Field Waste Stream Characterization  
☐ Monitoring and Inspection Plan  
☐ Erosion Control Plan  
☐ Closure Plan - based upon the appropriate requirements of Subsection C of 19.15.17.9 NMAC and 19.15.17.13 NMAC

13.

**Proposed Closure:** 19.15.17.13 NMAC

**Instructions:** Please complete the applicable boxes, Boxes 14 through 18, in regards to the proposed closure plan.

- Type: ☐ Drilling ☐ Workover ☐ Emergency ☐ Cavitation ☐ P&A ☐ Permanent Pit ☐ Below-grade Tank ☐ Multi-well Fluid Management Pit  
☐ Alternative
- Proposed Closure Method: ☒ Waste Excavation and Removal  
☐ Waste Removal (Closed-loop systems only)  
☐ On-site Closure Method (Only for temporary pits and closed-loop systems)  
     ☐ In-place Burial ☐ On-site Trench Burial  
☐ Alternative Closure Method

14.

**Waste Excavation and Removal Closure Plan Checklist:** (19.15.17.13 NMAC) **Instructions:** Each of the following items must be attached to the closure plan. Please indicate, by a check mark in the box, that the documents are attached.

- ☒ Protocols and Procedures - based upon the appropriate requirements of 19.15.17.13 NMAC  
☒ Confirmation Sampling Plan (if applicable) - based upon the appropriate requirements of Subsection C of 19.15.17.13 NMAC  
☒ Disposal Facility Name and Permit Number (for liquids, drilling fluids and drill cuttings)  
☒ Soil Backfill and Cover Design Specifications - based upon the appropriate requirements of Subsection H of 19.15.17.13 NMAC  
☒ Re-vegetation Plan - based upon the appropriate requirements of Subsection H of 19.15.17.13 NMAC  
☒ Site Reclamation Plan - based upon the appropriate requirements of Subsection H of 19.15.17.13 NMAC

15.

**Siting Criteria (regarding on-site closure methods only):** 19.15.17.10 NMAC

**Instructions:** Each siting criteria requires a demonstration of compliance in the closure plan. Recommendations of acceptable source material are provided below. Requests regarding changes to certain siting criteria require justifications and/or demonstrations of equivalency. Please refer to 19.15.17.10 NMAC for guidance.

Ground water is less than 25 feet below the bottom of the buried waste. - NM Office of the State Engineer - iWATERS database search; USGS; Data obtained from nearby wells	<input type="checkbox"/> Yes <input type="checkbox"/> No <input type="checkbox"/> NA
Ground water is between 25-50 feet below the bottom of the buried waste - NM Office of the State Engineer - iWATERS database search; USGS; Data obtained from nearby wells	<input type="checkbox"/> Yes <input type="checkbox"/> No <input type="checkbox"/> NA
Ground water is more than 100 feet below the bottom of the buried waste. - NM Office of the State Engineer - iWATERS database search; USGS; Data obtained from nearby wells	<input type="checkbox"/> Yes <input type="checkbox"/> No <input type="checkbox"/> NA
Within 100 feet of a continuously flowing watercourse, or 200 feet of any other significant watercourse, lakebed, sinkhole, or playa lake (measured from the ordinary high-water mark). - Topographic map; Visual inspection (certification) of the proposed site	<input type="checkbox"/> Yes <input type="checkbox"/> No
Within 300 feet from a permanent residence, school, hospital, institution, or church in existence at the time of initial application. - Visual inspection (certification) of the proposed site; Aerial photo; Satellite image	<input type="checkbox"/> Yes <input type="checkbox"/> No
Within 300 horizontal feet of a private, domestic fresh water well or spring used for domestic or stock watering purposes, in existence at the time of initial application. - NM Office of the State Engineer - iWATERS database; Visual inspection (certification) of the proposed site	<input type="checkbox"/> Yes <input type="checkbox"/> No
Written confirmation or verification from the municipality; Written approval obtained from the municipality	<input type="checkbox"/> Yes <input type="checkbox"/> No
Within 300 feet of a wetland. US Fish and Wildlife Wetland Identification map; Topographic map; Visual inspection (certification) of the proposed site	<input type="checkbox"/> Yes <input type="checkbox"/> No
Within incorporated municipal boundaries or within a defined municipal fresh water well field covered under a municipal ordinance	

adopted pursuant to NMSA 1978, Section 3-27-3, as amended. - Written confirmation or verification from the municipality; Written approval obtained from the municipality	<input type="checkbox"/> Yes <input type="checkbox"/> No
Within the area overlying a subsurface mine. - Written confirmation or verification or map from the NM EMNRD-Mining and Mineral Division	<input type="checkbox"/> Yes <input type="checkbox"/> No
Within an unstable area. - Engineering measures incorporated into the design; NM Bureau of Geology & Mineral Resources; USGS; NM Geological Society; Topographic map	<input type="checkbox"/> Yes <input type="checkbox"/> No
Within a 100-year floodplain. - FEMA map	<input type="checkbox"/> Yes <input type="checkbox"/> No

16.  
**On-Site Closure Plan Checklist:** (19.15.17.13 NMAC) *Instructions: Each of the following items must be attached to the closure plan. Please indicate, by a check mark in the box, that the documents are attached.*

<input type="checkbox"/> Siting Criteria Compliance Demonstrations - based upon the appropriate requirements of 19.15.17.10 NMAC
<input type="checkbox"/> Proof of Surface Owner Notice - based upon the appropriate requirements of Subsection E of 19.15.17.13 NMAC
<input type="checkbox"/> Construction/Design Plan of Burial Trench (if applicable) based upon the appropriate requirements of Subsection K of 19.15.17.11 NMAC
<input type="checkbox"/> Construction/Design Plan of Temporary Pit (for in-place burial of a drying pad) - based upon the appropriate requirements of 19.15.17.11 NMAC
<input type="checkbox"/> Protocols and Procedures - based upon the appropriate requirements of 19.15.17.13 NMAC
<input type="checkbox"/> Confirmation Sampling Plan (if applicable) - based upon the appropriate requirements of 19.15.17.13 NMAC
<input type="checkbox"/> Waste Material Sampling Plan - based upon the appropriate requirements of 19.15.17.13 NMAC
<input type="checkbox"/> Disposal Facility Name and Permit Number (for liquids, drilling fluids and drill cuttings or in case on-site closure standards cannot be achieved)
<input type="checkbox"/> Soil Cover Design - based upon the appropriate requirements of Subsection H of 19.15.17.13 NMAC
<input type="checkbox"/> Re-vegetation Plan - based upon the appropriate requirements of Subsection H of 19.15.17.13 NMAC
<input type="checkbox"/> Site Reclamation Plan - based upon the appropriate requirements of Subsection H of 19.15.17.13 NMAC

17.  
**Operator Application Certification:**  
 I hereby certify that the information submitted with this application is true, accurate and complete to the best of my knowledge and belief.

Name (Print): \_\_\_\_\_ Title: \_\_\_\_\_

Signature: \_\_\_\_\_ Date: \_\_\_\_\_

e-mail address: \_\_\_\_\_ Telephone: \_\_\_\_\_

18.  
**OCD Approval:** ☐ Permit Application (including closure plan) ☐ Closure Plan (only) ☐ OCD Conditions (see attachment)

OCD Representative Signature: **NOT APPROVED** Approval Date: \_\_\_\_\_

Title: \_\_\_\_\_ OCD Permit Number: \_\_\_\_\_

19.  
**Closure Report (required within 60 days of closure completion):** 19.15.17.13 NMAC  
*Instructions: Operators are required to obtain an approved closure plan prior to implementing any closure activities and submitting the closure report. The closure report is required to be submitted to the division within 60 days of the completion of the closure activities. Please do not complete this section of the form until an approved closure plan has been obtained and the closure activities have been completed.*

☒ Closure Completion Date: 03/19/2015

20.  
**Closure Method:**  
☒ Waste Excavation and Removal ☐ On-Site Closure Method ☐ Alternative Closure Method ☐ Waste Removal (Closed-loop systems only)  
☐ If different from approved plan, please explain.

21.  
**Closure Report Attachment Checklist:** *Instructions: Each of the following items must be attached to the closure report. Please indicate, by a check mark in the box, that the documents are attached.*

<input checked="" type="checkbox"/> Proof of Closure Notice (surface owner and division)
<input type="checkbox"/> Proof of Deed Notice (required for on-site closure for private land only)
<input type="checkbox"/> Plot Plan (for on-site closures and temporary pits)
<input checked="" type="checkbox"/> Confirmation Sampling Analytical Results (if applicable)
<input type="checkbox"/> Waste Material Sampling Analytical Results (required for on-site closure)
<input type="checkbox"/> Disposal Facility Name and Permit Number
<input checked="" type="checkbox"/> Soil Backfilling and Cover Installation
<input checked="" type="checkbox"/> Re-vegetation Application Rates and Seeding Technique
<input checked="" type="checkbox"/> Site Reclamation (Photo Documentation)

On-site Closure Location: Latitude \_\_\_\_\_ °N \_\_\_\_\_ Longitude \_\_\_\_\_ °W \_\_\_\_\_ NAD: ☐ 1927 ☐ 1983

**Operator Closure Certification:**

I hereby certify that the information and attachments submitted with this closure report is true, accurate and complete to the best of my knowledge and belief. I also certify that the closure complies with all applicable closure requirements and conditions specified in the approved closure plan.

Name (Print): Denise Journey Title: Staff Regulatory Technician

Signature:  Date: 03/20/2015

e-mail address: Denise.Journey@conocophillips.com Telephone: (505) 326-9556

**Burlington Resources Oil Gas Company, LP**  
**San Juan Basin**  
**Below Grade Tank Closure Report**  
**(Without Reclamation)**

**Lease Name: SJ 32-9 UNIT 64**

**API No.: 30-045-10988**

In accordance with Rule 19.15.17.13 NMAC the following information describes the closure of the below-grade tank referenced above. All proper documentation regarding closure activities is being included with the C-144.

**General Plan:**

1. BR shall close a below-grade tank within 60 days of cessation of operations per Subsection G.4 of 19.15.17.13 NMAC. This will include a) below-grade tanks that do not meet the requirements of Paragraphs (1) through (4) of Subsection I of 19.15.17.11 NMAC or is not included in Paragraph (5) of Subsection I of 19.15.17.11 NMAC within five years, if not retrofitted to comply with Paragraphs (1) through (4) of Subsection I of 19.15.17.11 NMAC; b) an earlier date that the division requires because of imminent danger to fresh water, public health or the environment. For any closure, BR will file the C144 Closure Report as required.
2. **The below-grade tank referenced above was permitted and closed within 60 days of cessation of the below-grade tanks operation.**
3. BR shall remove liquids and sludge from a below-grade tank prior to implementing a closure method and shall dispose of the liquids and sludge in a division-approved facility. The facilities to be used will be Basin Disposal (Permit #NM-01-005), JFJ Landfarm % Industrial Ecosystem Inc. (Permit # NM-01-0010B) and Envirotech Land Farm (Permit #NM-01-011). The liner after being cleaned well (Subsection D, Paragraph 1, Subparagraph (m) of 19.15.9.712 NMAC) will be disposed of at the San Juan County Regional Landfill located on CR 3100.

**All recovered liquids were disposed of at Basin Disposal (Permit #NM-01-005) and any sludge or soil required to be removed to facilitate closure was hauled to Envirotech Land Farm (Permit #NM-01-011) and JFJ Landfarm % IEI (Permit #NM-01-0010B). The liner was cleaned per Subsection D, Paragraph 1, Subparagraph (m) of 19.15.9.712 NMAC was disposed of at the San Juan County Regional Landfill located on CR 3100.**

4. BR Will receive prior approval to remove the below-grade tank and dispose of it in a division-approved facility or recycle, reuse, or reclaim it in a manner that the appropriate division district office approves.

**The below-grade tank was disposed of in a division-approved manner.**

5. If there is any on-site equipment associated with a below-grade tank, then BR shall remove the equipment, unless the equipment is required for some other purpose.

**All on-site equipment associated with the below-grade tank was removed.**

6. BR will test the soils beneath the below-grade tank to determine whether a release has occurred. COPC shall collect, at a minimum, a five point, composite sample; collect individual grab samples from any area that is wet, discolored or showing other evidence of a release; and analyzed for the constituents listed in Table I of 19.15.17.13 NMAC. COPC shall notify the division of its results on form C-141.

7. A five point composite sample was taken of the below-grade tank using sampling tools and all samples tested per Subsection B of 19.15.17.1 3(B)(1)(b). (Sample results attached).

Components	Tests Method	Limit (mg/kg)
Benzene	EPA SW-846 8021B or 8260B	0.2
BTEX	EPA SW-846 8021B or 8260B	50
TPH	EPA SW-846 418.1	100
Chlorides	EPA 300.1	250

8. If BR or the division determines that a release has occurred, then BR shall comply with 19.15.3.116 NMAC and 19.15.1.19 NMAC, as appropriate.

**Constituents exceeded testing limits.**

9. If the sampling program demonstrates that a release has not occurred or that any release does not exceed the concentrations specified in Table I of 19.15.17.13 NMAC, then BR shall backfill the excavation with compacted, non-waste containing, earthen material; construct a division-prescribed soil cover; recontour and re-vegetate the site.

**The below-grade tank area passed all requirements of Paragraph (4) of Subsection E of 19.15.17.13 NMAC and was backfilled with compacted, non-waste containing, earthen material.**

10. Notice of Closure will be given prior to closure to the Aztec Division office between 72 hours and one week via email or verbally. The notification of closure will include the following:
- Operator's name
  - Location by Unit Letter, Section, Township, and Range. Well name and API number.

**Notification is missing due to employee turnovers. ConocoPhillips has reviewed our internal processes and has updated them to include the required 72 hour notification.**

11. The surface owner shall be notified of BR's closing of the below-grade tank 72 hours, but not more than one week, prior to closure as per the approved closure plan via certified mail, return receipt requested.

**The closure process notification to the landowner not found. COPC was not aware that the original notification sent at the time of Permitting was not the only closure notification required.**

**ConocoPhillips has reviewed our internal processes and has updated them to include the required 72 hour notification.**

12. Re-contouring of location will match fit, shape, line, form and texture of the surrounding. Re-shaping will include drainage control, prevent ponding, and prevent erosion. Natural drainages will be unimpeded and water bars and/or silt traps will be place in areas where needed to prevent erosion on a large scale. Final re-contour shall have a uniform appearance with smooth surface, fitting the natural landscape.

**The below-grade tank area will be re-contoured to match fit, shape, line, form and texture of the surrounding area. Re-shaping, including drainage control, to prevent ponding and erosion. Natural drainages were unimpeded and water bars and/or silt traps were placed in areas where needed to prevent erosion on a large scale. Final recontour has a uniform appearance with smooth surface, fitting the natural landscape.**

13. BR Shall seed the disturbed areas the first favorable growing season following closure of a below-grade tank. Seeding will be accomplished via drilling on the contour whenever practical or by other division-approved



methods. BLM stipulated seed mixes will be used on federally regulated lands and division-approved seed mixtures (administratively approved if required) will be utilized on all State or private lands. A uniform vegetative cover has been established that reflects a life-form ratio of plus or minus fifty percent (50%) of pre-disturbance levels and a total percent plant cover of at least seventy percent (70%) of pre-disturbance levels, excluding noxious weeds. If alternate seed mix is required by the state, private owner or tribe, it will be implemented with administrative approval if needed. COPC will repeat seeding or planting will be continued until successful vegetative growth occurs.


**Provision 13 will be accomplished through complying with BLM seeding requirements as allowed by the BLM/OCD MOU.**

14. A minimum of four feet of cover shall be achieved and the cover shall include one foot of suitable material, with chloride concentrations less than 600 mg/kg as analyzed by EPA Method 300.0, to establish vegetation at the site, or the background thickness of topsoil, whichever is greater.

**The below-grade tank area was backfilled and more than four feet of cover was achieved and the cover included one foot of suitable material to establish vegetation at the site.**

15. All closure activities will include proper documentation and be available for review upon request and will be submitted to OCD within 60 days of closure of the below-grade tank. Closure report will be filed on C-144 and incorporate the following:
  - Soil Backfilling and Cover Installation (See Report)
  - Re-vegetation application rates and seeding techniques (See Report)
  - Photo documentation of the site reclamation (Included as an attachment)
  - Confirmation Sampling Results (Included as an attachment)
  - Proof of closure notice (Included as an attachment)

**Closure Documentation was not submitted within the 60 day requirement due to employee turnovers. ConocoPhillips has reviewed our internal processes and has updated them to ensure closure documentation is submitted with the 60 day time frame.**



Animas Environmental Services, LLC

[www.animasenvironmental.com](http://www.animasenvironmental.com)

624 E. Comanche  
Farmington, NM 87401  
505-564-2281

Durango, Colorado  
970-403-3084

April 29, 2013

Crystal Tafoya  
ConocoPhillips  
San Juan Business Unit  
Office 214-05  
5525 Hwy 64  
Farmington, New Mexico 87401

**RE: Below Grade Tank Closure Report  
San Juan 32-9 #64  
San Juan County, New Mexico**

Dear Ms. Tafoya:

Animas Environmental Services, LLC (AES) is pleased to provide the final report associated with the below grade tank (BGT) closure at ConocoPhillips (CoP) San Juan 32-9 #64, located in San Juan County, New Mexico. Tank removal had been completed by CoP contractors prior to AES' arrival at the location.

---

## 1.0 Site Information

### 1.1 Location

Site Name – San Juan 32-9 #64

Legal Description – SW $\frac{1}{4}$  SW $\frac{1}{4}$ , Section 2, T31N, R9W, San Juan County, New Mexico

Well Latitude/Longitude – N36.92092 and W107.75601, respectively

BGT Latitude/Longitude – N36.92062 and W107.75603, respectively

Land Jurisdiction – State of New Mexico

Figure 1. Topographic Site Location Map

Figure 2. Aerial Site Map, March 2013

### 1.2 NMOCD Ranking

Prior to site work, the New Mexico Oil Conservation Division (NMOCD) database was reviewed, and no records determining depth to groundwater were located. The New Mexico Office of the State Engineer (NMOSE) database was reviewed for nearby water wells, and no registered water wells were reported to be located within 1,000 feet of the location. Additionally, Google Earth and the New Mexico Tech Petroleum Recovery Research Center online mapping tool (<http://ford.nmt.edu/react/project.html>) were accessed to aid in the identification of downgradient surface water.

Once on site, AES personnel further assessed the ranking using topographical interpretation, Global Positioning System (GPS) elevation readings, and visual reconnaissance. AES personnel concluded that depth to groundwater at the site was greater than 100 feet below ground surface (bgs). The wash in Sandstone Canyon is located approximately 690 feet northeast of the location. Based on this information, the location was assessed a ranking score of 10.

### **1.3 BGT Closure Assessment**

AES was initially contacted by Bruce Yazzie, CoP representative, on March 18, 2013, and on March 19, 2013, Kelsey Christiansen and Heather Woods of AES mobilized to the location. AES personnel collected six soil samples from below the BGT liner. Four samples were collected from the perimeter of the BGT footprint, one sample was collected from the center of the BGT footprint, and one sample was composited from the four perimeter samples and one center sample.

---

## **2.0 Soil Sampling**

On March 19, 2013, AES personnel conducted field screening and collected five soil samples (S-1 through S-5) and one 5-point composite (SC-1) from below the BGT. Soil samples were collected from approximately 0.5 feet below the former BGT for field screening of volatile organic compounds (VOCs) and total petroleum hydrocarbon (TPH). Soil sample SC-1 was field screened for VOCs and chloride and was submitted for confirmation laboratory analysis. Soil sample locations are included on Figure 2.

### **2.1 Field Screening**

#### **2.1.1 Volatile Organic Compounds**

A portion of each sample was utilized for field screening of VOC vapors with a photo-ionization detector (PID) organic vapor meter (OVM). Before beginning field screening, the PID-OVM was first calibrated with 100 parts per million (ppm) isobutylene gas.

#### **2.1.2 Total Petroleum Hydrocarbons**

Soil samples were also analyzed in the field for TPH per USEPA Method 418.1 using a Buck Scientific Model HC-404 Total Hydrocarbon Analyzer Infrared Spectrometer (Buck). A 3-point calibration was completed prior to conducting soil analyses. Field analytical protocol followed AES's *Standard Operating Procedure: Field Analysis Total Petroleum Hydrocarbons per EPA Method 418.1*.

### 2.1.3 Chlorides

Soil sample SC-1 was field screened for chlorides using Chloride Drop Count Titration with silver nitrate. Sampling and analysis methods followed procedures provided by Hach Company.

## 2.2 Laboratory Analyses

The composite soil sample SC-1 collected for laboratory analysis was placed into a new, clean, laboratory-supplied container, which was then labeled, placed on ice, and logged onto a sample chain of custody record. The sample was maintained on ice until delivery to the analytical laboratory, Hall Environmental Analysis Laboratory (Hall), in Albuquerque, New Mexico. Soil sample SC-1 was laboratory analyzed for:

- Benzene, toluene, ethylbenzene, and xylene (BTEX) per U.S. Environmental Protection Agency (USEPA) Method 8260B; and
- TPH for gasoline range organics (GRO) and diesel range organics (DRO) per USEPA Method 8015B; and
- Chloride per USEPA Method 300.0.

## 2.3 Field and Laboratory Analytical Results

Field screening readings for VOCs via OVM ranged from 0.6 ppm in S-3 up to 20.2 ppm in S-4. Field TPH concentrations ranged from 35.4 mg/kg in S-2 and S-3 up to 460 mg/kg in S-1. The field chloride concentration in SC-1 was reported at 100 mg/kg. Field screening results are summarized in Table 1 and presented on Figure 2. The AES Field Screening Report is attached.

Table 1. Soil Field Screening VOCs, TPH, and Chloride Results  
San Juan 32-9 #64 BGT Closure, March 2013

<i>Sample ID</i>	<i>Date Sampled</i>	<i>Depth below BGT (ft)</i>	<i>VOCs OVM Reading (ppm)</i>	<i>Field TPH (mg/kg)</i>	<i>Field Chlorides (mg/kg)</i>
<b>NMOCD Action Level (NMAC 19.15.17.13E)</b>			--	<b>100</b>	<b>250</b>
S-1	03/19/13	0.5	2.6	<b>460</b>	NA
S-2	03/19/13	0.5	1.0	35.4	NA
S-3	03/19/13	0.5	0.6	35.4	NA
S-4	03/19/13	0.5	20.2	<b>181</b>	NA
S-5	03/19/13	0.5	4.1	<b>349</b>	NA
SC-1	03/19/13	0.5	7.7	NA	100

NA - not analyzed



Laboratory analytical results reported benzene and total BTEX concentrations in SC-1 as less than 0.050 mg/kg and 0.25 mg/kg, respectively. TPH concentrations were reported below the laboratory detection limit of 5.0 mg/kg GRO and at 44 mg/kg DRO. The laboratory chloride concentration was reported below the laboratory detection limit of 30 mg/kg. Laboratory analytical results are summarized in Table 2 and included on Figure 2. Laboratory analytical reports are attached.

Table 2. Soil Laboratory Analytical Results  
San Juan 32-9 #64 BGT Closure, March 2013

Sample ID	Date Sampled	Depth (ft)	Benzene (mg/kg)	Total BTEX (mg/kg)	TPH-GRO (mg/kg)	TPH-DRO (mg/kg)	Chlorides (mg/kg)
<b>NMOCD Action Level (NMAC 19.15.17.13E)</b>			<b>0.2</b>	<b>50</b>		<b>100</b>	<b>250</b>
SC-1	03/19/13	0.5	<0.050	<0.25	<5.0	44	<30

### 3.0 Conclusions and Recommendations


NMOCD action levels for BGT closures are specified in New Mexico Administrative Code (NMAC) 19.15.17.13E. Field TPH concentrations exceeded the NMOCD action level of 100 mg/kg in three samples, S-1 (460 mg/kg), S-4 (181 mg/kg), and S-5 (349 mg/kg). However, laboratory analytical results for TPH (as GRO/DRO) in SC-1 were reported below the NMOCD action level of 100 mg/kg. Benzene and total BTEX concentrations in SC-1 were also below the NMOCD action levels of 0.2 mg/kg and 50 mg/kg, respectively. Chloride concentrations in SC-1 were below the NMOCD action level of 250 mg/kg. Based on field screening and laboratory analytical results for benzene, total BTEX, TPH, and chlorides, no further work is recommended at the San Juan 32-9 #64.

If you have any questions about this report or site conditions, please do not hesitate to contact Deborah Watson at (505) 564-2281.

Sincerely,



Kelsey Christiansen  
Environmental Scientist



Elizabeth McNally, P.E.

Attachments:

Figure 1. Topographic Site Location Map  
Figure 2. Aerial Site Map, March 2013  
AES Field Screening Report 031913  
Hall Analytical Report 1303752

R:\Animas 2000\Dropbox\2013 Projects\ConocoPhillips\SJ 32-9 #64\BGT Closure Report SJ 32-9 #64  
042913.docx





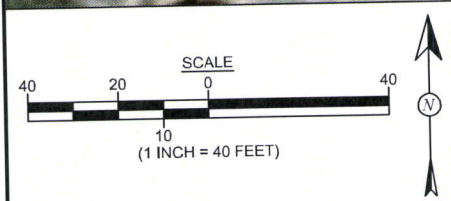


**LEGEND**

● SAMPLE LOCATIONS

Field Screening Results				
Sample ID	Date	OVM-PID (ppm)	TPH (mg/kg)	Chlorides (mg/kg)
<b>NMOCD ACTION LEVEL</b>		--	100	250
S-1	3/19/13	2.6	460	NA
S-2	3/19/13	1.0	35.4	NA
S-3	3/19/13	0.6	35.4	NA
S-4	3/19/13	20.2	181	NA
S-5	3/19/13	4.1	349	NA
SC-1	3/19/13	7.7	NA	100
SC-1 IS A 5-POINT COMPOSITE SAMPLE OF S-1 THROUGH S-5. NA - NOT ANALYZED				

Laboratory Analytical Results						
Sample ID	Date	Benzene (mg/kg)	Total BTEX (mg/kg)	TPH - GRO (mg/kg)	TPH - DRO (mg/kg)	Chlorides (mg/kg)
<b>NMOCD ACTION LEVEL</b>		0.2	50	100		250
SC-1	3/19/13	<0.050	<0.25	<5.0	44	<30
SAMPLE WAS ANALYZED PER EPA METHOD 8260B, 8015B AND 300.0.						



AERIAL SOURCE: © 2012 MICROSOFT CORPORATION - AVAILABLE EXCLUSIVELY BY DIGITALGLOBE

**AES**  
Animas Environmental Services, LLC

<b>DRAWN BY:</b> K. Christiansen	<b>DATE DRAWN:</b> April 8, 2013
<b>REVISIONS BY:</b> K. Christiansen	<b>DATE REVISED:</b> April 8, 2013
<b>CHECKED BY:</b> D. Watson	<b>DATE CHECKED:</b> April 13, 2013
<b>APPROVED BY:</b> E. McNally	<b>DATE APPROVED:</b> April 13, 2013

**FIGURE 2**

**AERIAL SITE MAP  
BELOW GRADE TANK CLOSURE  
FEBRUARY 2013**

ConocoPhillips  
SAN JUAN 32-9 #64  
SW¼ SW¼, SECTION 2, T31N, R9W  
SAN JUAN COUNTY, NEW MEXICO  
N36.92092, W107.75601



# AES Field Screening Report



Animas Environmental Services, LLC

www.animasenvironmental.com

Client: ConocoPhillips

Project Location: San Juan 32-9 #64

624 E. Comanche  
Farmington, NM 87401  
505-564-2281

Date: 3/19/2013

Durango, Colorado  
970-403-3084

Matrix: Soil

Sample ID	Collection Date	Time of Sample Collection	Sample Location	OVM (ppm)	Field Chloride (mg/kg)	Field TPH Analysis Time	Field TPH* (mg/kg)	TPH PQL (mg/kg)	DF	TPH Analysts Initials
S-1	3/19/2013	11:05	North	2.6	NA	11:50	460	20.0	1	KC
S-2	3/19/2013	11:07	South	1.0	NA	11:52	35.4	20.0	1	KC
S-3	3/19/2013	11:08	East	0.6	NA	11:54	35.4	20.0	1	KC
S-4	3/19/2013	11:11	West	20.2	NA	11:58	181	20.0	1	KC
S-5	3/19/2013	11:13	Center	4.1	NA	11:59	349	20.0	1	KC
SC-1	3/19/2013	11:18	Composite	7.7	100	Not Analyzed for TPH.				

Field Chloride - Quantab Chloride Titrators or Drop Count Titration with

PQL Practical Quantitation Limit

ND Not Detected at the Reporting Limit

NA Not Analyzed

DF Dilution Factor


\*Field TPH concentrations recorded may be below PQL.

Silver Nitrate

Total Petroleum Hydrocarbons - USEPA 418.1

Analyst:

*Kelley Chubb*



Hall Environmental Analysis Laboratory  
4901 Hawkins NE  
Albuquerque, NM 87109  
TEL: 505-345-3975 FAX: 505-345-4107  
Website: [www.hallenvironmental.com](http://www.hallenvironmental.com)

March 25, 2013

Debbie Watson

Animas Environmental Services  
624 East Comanche  
Farmington, NM 87401  
TEL: (505) 486-4071  
FAX:

RE: CoP San Juan 32-9 # 64

OrderNo.: 1303752

Dear Debbie Watson:

Hall Environmental Analysis Laboratory received 1 sample(s) on 3/20/2013 for the analyses presented in the following report.

These were analyzed according to EPA procedures or equivalent. To access our accredited tests please go to [www.hallenvironmental.com](http://www.hallenvironmental.com) or the state specific web sites. See the sample checklist and/or the Chain of Custody for information regarding the sample receipt temperature and preservation. Data qualifiers or a narrative will be provided if the sample analysis or analytical quality control parameters require a flag. All samples are reported as received unless otherwise indicated. Lab measurement of analytes considered field parameters that require analysis within 15 minutes of sampling such as pH and residual chlorine are qualified as being analyzed outside of the recommended holding time.

Please don't hesitate to contact HEAL for any additional information or clarifications.

Sincerely,

Andy Freeman  
Laboratory Manager  
4901 Hawkins NE  
Albuquerque, NM 87109

**Analytical Report**

Lab Order 1303752

Date Reported: 3/25/2013

**Hall Environmental Analysis Laboratory, Inc.****CLIENT:** Animas Environmental Services**Client Sample ID:** SC-1**Project:** CoP San Juan 32-9 # 64**Collection Date:** 3/19/2013 11:18:00 AM**Lab ID:** 1303752-001**Matrix:** MEOH (SOIL)**Received Date:** 3/20/2013 9:55:00 AM

Analyses	Result	RL	Qual	Units	DF	Date Analyzed
<b>EPA METHOD 8015B: DIESEL RANGE ORGANICS</b>						Analyst: MMD
Diesel Range Organics (DRO)	44	10		mg/Kg	1	3/20/2013 11:34:36 AM
Surr: DNOP	123	72.4-120	S	%REC	1	3/20/2013 11:34:36 AM
<b>EPA METHOD 300.0: ANIONS</b>						Analyst: JRR
Chloride	ND	30		mg/Kg	20	3/20/2013 12:25:51 PM
<b>EPA METHOD 8260B: VOLATILES SHORT LIST</b>						Analyst: RAA
Benzene	ND	0.050		mg/Kg	1	3/20/2013 12:48:06 PM
Toluene	ND	0.050		mg/Kg	1	3/20/2013 12:48:06 PM
Ethylbenzene	ND	0.050		mg/Kg	1	3/20/2013 12:48:06 PM
Xylenes, Total	ND	0.10		mg/Kg	1	3/20/2013 12:48:06 PM
Surr: 1,2-Dichloroethane-d4	89.4	70-130		%REC	1	3/20/2013 12:48:06 PM
Surr: 4-Bromofluorobenzene	87.4	70-130		%REC	1	3/20/2013 12:48:06 PM
Surr: Dibromofluoromethane	96.3	70-130		%REC	1	3/20/2013 12:48:06 PM
Surr: Toluene-d8	101	70-130		%REC	1	3/20/2013 12:48:06 PM
<b>EPA METHOD 8015B MOD: GASOLINE RANGE</b>						Analyst: RAA
Gasoline Range Organics (GRO)	ND	5.0		mg/Kg	1	3/20/2013 12:48:06 PM
Surr: BFB	87.4	70-130		%REC	1	3/20/2013 12:48:06 PM

**Qualifiers:**

- \* Value exceeds Maximum Contaminant Level.
- E Value above quantitation range
- J Analyte detected below quantitation limits
- P Sample pH greater than 2
- RL Reporting Detection Limit

- B Analyte detected in the associated Method Blank
- H Holding times for preparation or analysis exceeded
- ND Not Detected at the Reporting Limit
- R RPD outside accepted recovery limits
- S Spike Recovery outside accepted recovery limits

# QC SUMMARY REPORT

Hall Environmental Analysis Laboratory, Inc.

WO#: 1303752

25-Mar-13

Client: Animas Environmental Services

Project: CoP San Juan 32-9 # 64

Sample ID: <b>MB-6575</b>	SampType: <b>MBLK</b>	TestCode: <b>EPA Method 300.0: Anions</b>
Client ID: <b>PBS</b>	Batch ID: <b>6575</b>	RunNo: <b>9310</b>
Prep Date: <b>3/20/2013</b>	Analysis Date: <b>3/20/2013</b>	SeqNo: <b>265516</b> Units: <b>mg/Kg</b>
Analyte	Result	PQL SPK value SPK Ref Val %REC LowLimit HighLimit %RPD RPDLimit Qual
Chloride	ND	1.5

Sample ID: <b>LCS-6575</b>	SampType: <b>LCS</b>	TestCode: <b>EPA Method 300.0: Anions</b>
Client ID: <b>LCSS</b>	Batch ID: <b>6575</b>	RunNo: <b>9310</b>
Prep Date: <b>3/20/2013</b>	Analysis Date: <b>3/20/2013</b>	SeqNo: <b>265517</b> Units: <b>mg/Kg</b>
Analyte	Result	PQL SPK value SPK Ref Val %REC LowLimit HighLimit %RPD RPDLimit Qual
Chloride	15	1.5 15.00 0 96.7 90 110

Sample ID: <b>1303610-001AMS</b>	SampType: <b>MS</b>	TestCode: <b>EPA Method 300.0: Anions</b>
Client ID: <b>BatchQC</b>	Batch ID: <b>6575</b>	RunNo: <b>9310</b>
Prep Date: <b>3/20/2013</b>	Analysis Date: <b>3/20/2013</b>	SeqNo: <b>265520</b> Units: <b>mg/Kg</b>
Analyte	Result	PQL SPK value SPK Ref Val %REC LowLimit HighLimit %RPD RPDLimit Qual
Chloride	36	7.5 15.00 22.62 86.7 64.4 117

Sample ID: <b>1303610-001AMSD</b>	SampType: <b>MSD</b>	TestCode: <b>EPA Method 300.0: Anions</b>
Client ID: <b>BatchQC</b>	Batch ID: <b>6575</b>	RunNo: <b>9310</b>
Prep Date: <b>3/20/2013</b>	Analysis Date: <b>3/20/2013</b>	SeqNo: <b>265521</b> Units: <b>mg/Kg</b>
Analyte	Result	PQL SPK value SPK Ref Val %REC LowLimit HighLimit %RPD RPDLimit Qual
Chloride	35	7.5 15.00 22.62 81.3 64.4 117 2.29 20

## Qualifiers:

\* Value exceeds Maximum Contaminant Level.  
E Value above quantitation range  
J Analyte detected below quantitation limits  
P Sample pH greater than 2  
RL Reporting Detection Limit

B Analyte detected in the associated Method Blank  
H Holding times for preparation or analysis exceeded  
ND Not Detected at the Reporting Limit  
R RPD outside accepted recovery limits  
S Spike Recovery outside accepted recovery limits

# QC SUMMARY REPORT

Hall Environmental Analysis Laboratory, Inc.

WO#: 1303752

25-Mar-13

Client: Animas Environmental Services

Project: CoP San Juan 32-9 # 64

Sample ID: <b>MB-6574</b>	SampType: <b>MBLK</b>	TestCode: <b>EPA Method 8015B: Diesel Range Organics</b>								
Client ID: <b>PBS</b>	Batch ID: <b>6574</b>	RunNo: <b>9285</b>								
Prep Date: <b>3/20/2013</b>	Analysis Date: <b>3/20/2013</b>	SeqNo: <b>264882</b>		Units: <b>mg/Kg</b>						
Analyte	Result	PQL	SPK value	SPK Ref Val	%REC	LowLimit	HighLimit	%RPD	RPDLimit	Qual
Diesel Range Organics (DRO)	ND	10								
Surr: DNOP	11		10.00		113	72.4	120			

Sample ID: <b>LCS-6574</b>	SampType: <b>LCS</b>	TestCode: <b>EPA Method 8015B: Diesel Range Organics</b>								
Client ID: <b>LCSS</b>	Batch ID: <b>6574</b>	RunNo: <b>9285</b>								
Prep Date: <b>3/20/2013</b>	Analysis Date: <b>3/20/2013</b>	SeqNo: <b>264883</b>		Units: <b>mg/Kg</b>						
Analyte	Result	PQL	SPK value	SPK Ref Val	%REC	LowLimit	HighLimit	%RPD	RPDLimit	Qual
Diesel Range Organics (DRO)	48	10	50.00	0	96.4	47.4	122			
Surr: DNOP	5.3		5.000		106	72.4	120			

Sample ID: <b>MB-6604</b>	SampType: <b>MBLK</b>	TestCode: <b>EPA Method 8015B: Diesel Range Organics</b>								
Client ID: <b>PBS</b>	Batch ID: <b>6604</b>	RunNo: <b>9311</b>								
Prep Date: <b>3/21/2013</b>	Analysis Date: <b>3/21/2013</b>	SeqNo: <b>265889</b>		Units: <b>%REC</b>						
Analyte	Result	PQL	SPK value	SPK Ref Val	%REC	LowLimit	HighLimit	%RPD	RPDLimit	Qual
Surr: DNOP	12		10.00		122	72.4	120			S

Sample ID: <b>LCS-6604</b>	SampType: <b>LCS</b>	TestCode: <b>EPA Method 8015B: Diesel Range Organics</b>								
Client ID: <b>LCSS</b>	Batch ID: <b>6604</b>	RunNo: <b>9311</b>								
Prep Date: <b>3/21/2013</b>	Analysis Date: <b>3/21/2013</b>	SeqNo: <b>265890</b>		Units: <b>%REC</b>						
Analyte	Result	PQL	SPK value	SPK Ref Val	%REC	LowLimit	HighLimit	%RPD	RPDLimit	Qual
Surr: DNOP	5.0		5.000		101	72.4	120			

## Qualifiers:

\* Value exceeds Maximum Contaminant Level.  
E Value above quantitation range  
J Analyte detected below quantitation limits  
P Sample pH greater than 2  
RL Reporting Detection Limit

B Analyte detected in the associated Method Blank  
H Holding times for preparation or analysis exceeded  
ND Not Detected at the Reporting Limit  
R RPD outside accepted recovery limits  
S Spike Recovery outside accepted recovery limits

# QC SUMMARY REPORT

Hall Environmental Analysis Laboratory, Inc.

WO#: 1303752

25-Mar-13

Client: Animas Environmental Services

Project: CoP San Juan 32-9 # 64

Sample ID: 5ml-rb	SampType: MBLK	TestCode: EPA Method 8260B: Volatiles Short List								
Client ID: PBS	Batch ID: R9293	RunNo: 9293								
Prep Date:	Analysis Date: 3/20/2013	SeqNo: 265416 Units: mg/Kg								
Analyte	Result	PQL	SPK value	SPK Ref Val	%REC	LowLimit	HighLimit	%RPD	RPDLimit	Qual
Benzene	ND	0.050								
Toluene	ND	0.050								
Ethylbenzene	ND	0.050								
Xylenes, Total	ND	0.10								
Surr: 1,2-Dichloroethane-d4	0.43		0.5000		86.0	70	130			
Surr: 4-Bromofluorobenzene	0.52		0.5000		103	70	130			
Surr: Dibromofluoromethane	0.47		0.5000		94.5	70	130			
Surr: Toluene-d8	0.48		0.5000		96.8	70	130			

Sample ID: 100ng lcs sl	SampType: LCS	TestCode: EPA Method 8260B: Volatiles Short List								
Client ID: LCSS	Batch ID: R9293	RunNo: 9293								
Prep Date:	Analysis Date: 3/20/2013	SeqNo: 265417 Units: mg/Kg								
Analyte	Result	PQL	SPK value	SPK Ref Val	%REC	LowLimit	HighLimit	%RPD	RPDLimit	Qual
Benzene	1.0	0.050	1.000	0	102	70	130			
Toluene	0.98	0.050	1.000	0	97.8	80	120			
Surr: 1,2-Dichloroethane-d4	0.45		0.5000		89.8	70	130			
Surr: 4-Bromofluorobenzene	0.51		0.5000		102	70	130			
Surr: Dibromofluoromethane	0.46		0.5000		91.3	70	130			
Surr: Toluene-d8	0.47		0.5000		94.3	70	130			

Sample ID: 1303751-001a ms	SampType: MS	TestCode: EPA Method 8260B: Volatiles Short List								
Client ID: BatchQC	Batch ID: R9293	RunNo: 9293								
Prep Date:	Analysis Date: 3/20/2013	SeqNo: 265424 Units: mg/Kg								
Analyte	Result	PQL	SPK value	SPK Ref Val	%REC	LowLimit	HighLimit	%RPD	RPDLimit	Qual
Benzene	0.76	0.050	0.7484	0	101	67.5	124			
Toluene	0.74	0.050	0.7484	0.003435	98.6	55.8	142			
Surr: 1,2-Dichloroethane-d4	0.34		0.3742		90.2	70	130			
Surr: 4-Bromofluorobenzene	0.35		0.3742		93.2	70	130			
Surr: Dibromofluoromethane	0.36		0.3742		95.3	70	130			
Surr: Toluene-d8	0.36		0.3742		97.1	70	130			

Sample ID: 1303751-001a msd	SampType: MSD	TestCode: EPA Method 8260B: Volatiles Short List								
Client ID: BatchQC	Batch ID: R9293	RunNo: 9293								
Prep Date:	Analysis Date: 3/20/2013	SeqNo: 265425 Units: mg/Kg								
Analyte	Result	PQL	SPK value	SPK Ref Val	%REC	LowLimit	HighLimit	%RPD	RPDLimit	Qual
Benzene	0.76	0.050	0.7484	0	101	67.5	124	0.00789	20	
Toluene	0.79	0.050	0.7484	0.003435	105	55.8	142	5.76	20	
Surr: 1,2-Dichloroethane-d4	0.34		0.3742		90.9	70	130	0	0	

## Qualifiers:

\* Value exceeds Maximum Contaminant Level.  
E Value above quantitation range  
J Analyte detected below quantitation limits  
P Sample pH greater than 2  
RL Reporting Detection Limit

B Analyte detected in the associated Method Blank  
H Holding times for preparation or analysis exceeded  
ND Not Detected at the Reporting Limit  
R RPD outside accepted recovery limits  
S Spike Recovery outside accepted recovery limits

# QC SUMMARY REPORT

Hall Environmental Analysis Laboratory, Inc.

WO#: 1303752

25-Mar-13

Client: Animas Environmental Services

Project: CoP San Juan 32-9 # 64

Sample ID: 1303751-001a msd	SampType: MSD	TestCode: EPA Method 8260B: Volatiles Short List								
Client ID: BatchQC	Batch ID: R9293	RunNo: 9293								
Prep Date:	Analysis Date: 3/20/2013	SeqNo: 265425	Units: mg/Kg							
Analyte	Result	PQL	SPK value	SPK Ref Val	%REC	LowLimit	HighLimit	%RPD	RPDLimit	Qual
Surr: 4-Bromofluorobenzene	0.35		0.3742		92.9	70	130	0	0	
Surr: Dibromofluoromethane	0.35		0.3742		94.3	70	130	0	0	
Surr: Toluene-d8	0.39		0.3742		104	70	130	0	0	

## Qualifiers:

\* Value exceeds Maximum Contaminant Level.  
E Value above quantitation range  
J Analyte detected below quantitation limits  
P Sample pH greater than 2  
RL Reporting Detection Limit

B Analyte detected in the associated Method Blank  
H Holding times for preparation or analysis exceeded  
ND Not Detected at the Reporting Limit  
R RPD outside accepted recovery limits  
S Spike Recovery outside accepted recovery limits

# QC SUMMARY REPORT

Hall Environmental Analysis Laboratory, Inc.

WO#: 1303752

25-Mar-13

Client: Animas Environmental Services

Project: CoP San Juan 32-9 # 64

Sample ID: 5ml-rb	SampType: MBLK	TestCode: EPA Method 8015B Mod: Gasoline Range								
Client ID: PBS	Batch ID: R9293	RunNo: 9293								
Prep Date:	Analysis Date: 3/20/2013	SeqNo: 265406 Units: mg/Kg								
Analyte	Result	PQL	SPK value	SPK Ref Val	%REC	LowLimit	HighLimit	%RPD	RPDLimit	Qual
Gasoline Range Organics (GRO)	ND	5.0								
Surr: BFB	520		500.0		103	70	130			

Sample ID: 2.5ug gro lcs	SampType: LCS	TestCode: EPA Method 8015B Mod: Gasoline Range								
Client ID: LCSS	Batch ID: R9293	RunNo: 9293								
Prep Date:	Analysis Date: 3/20/2013	SeqNo: 265408 Units: mg/Kg								
Analyte	Result	PQL	SPK value	SPK Ref Val	%REC	LowLimit	HighLimit	%RPD	RPDLimit	Qual
Gasoline Range Organics (GRO)	25	5.0	25.00	0	101	74.6	137			
Surr: BFB	480		500.0		95.3	70	130			

Sample ID: 1303752-001AMS	SampType: MS	TestCode: EPA Method 8015B Mod: Gasoline Range								
Client ID: SC-1	Batch ID: R9293	RunNo: 9293								
Prep Date:	Analysis Date: 3/20/2013	SeqNo: 265414 Units: mg/Kg								
Analyte	Result	PQL	SPK value	SPK Ref Val	%REC	LowLimit	HighLimit	%RPD	RPDLimit	Qual
Gasoline Range Organics (GRO)	20	5.0	18.03	2.726	94.1	50.3	148			
Surr: BFB	310		360.6		87.0	70	130			


Sample ID: 1303752-001AMSD	SampType: MSD	TestCode: EPA Method 8015B Mod: Gasoline Range								
Client ID: SC-1	Batch ID: R9293	RunNo: 9293								
Prep Date:	Analysis Date: 3/20/2013	SeqNo: 265415 Units: mg/Kg								
Analyte	Result	PQL	SPK value	SPK Ref Val	%REC	LowLimit	HighLimit	%RPD	RPDLimit	Qual
Gasoline Range Organics (GRO)	19	5.0	18.03	2.726	88.1	50.3	148	5.69	20	
Surr: BFB	310		360.6		84.8	70	130	0	0	

## Qualifiers:

\* Value exceeds Maximum Contaminant Level.  
E Value above quantitation range  
J Analyte detected below quantitation limits  
P Sample pH greater than 2  
RL Reporting Detection Limit

B Analyte detected in the associated Method Blank  
H Holding times for preparation or analysis exceeded  
ND Not Detected at the Reporting Limit  
R RPD outside accepted recovery limits  
S Spike Recovery outside accepted recovery limits





Hall Environmental Analysis Laboratory  
4901 Hawkins NE  
Albuquerque, NM 87105  
TEL: 505-345-3975 FAX: 505-345-4187  
Website: www.hallenvironmental.com

## Sample Log-In Check List

Client Name: Armes Environmental

Work Order Number: 1303782

Rep#No: 1

Received by/date:

Logged By: Lindsey Mangin

3/20/2013 9:55:00 AM

Completed By: Lindsey Mangin

3/20/2013 10:11:58 AM

Reviewed By: mg

03/20/13

### Chain of Custody

1. Custody seals intact on sample bottles?

Yes ☐

No ☐

Not Present ☒

2. Is Chain of Custody complete?

Yes ☒

No ☐

Not Present ☐

3. How was the sample delivered?

### Log In

4. Was an attempt made to cool the samples?

Yes ☒

No ☐

NA ☐

5. Were all samples received at a temperature of  $>0^{\circ}\text{C}$  to  $6.0^{\circ}\text{C}$ ?

Yes ☒

No ☐

NA ☐

6. Sample(s) in proper container(s)?

Yes ☒

No ☐

7. Sufficient sample volume for indicated test(s)?

Yes ☒

No ☐

8. Are samples (except VOA and ONG) properly preserved?

Yes ☒

No ☐

9. Was preservative added to bottles?

Yes ☐

No ☒

NA ☐

10. VOA vials have zero headspace?

Yes ☐

No ☐

No VOA Vials ☒

11. Were any sample containers received broken?

Yes ☐

No ☒

12. Does paperwork match bottle labels?

Yes ☒

No ☐

(Note discrepancies on chain of custody)

13. Are matrices correctly identified on Chain of Custody?

Yes ☒

No ☐

14. Is it clear what analyses were requested?

Yes ☒

No ☐

15. Were all holding times able to be met?

Yes ☒

No ☐

(If no, notify customer for authorization.)

# of preserved  
bottles checked  
for pH:

(<2 or >12 unless noted)

Adjusted? \_\_\_\_\_

Checked by: \_\_\_\_\_

### Special Handling (if applicable)

16. Was client notified of all discrepancies with this order?

Yes ☒

No ☐

NA ☐

Person Notified:

By Whom:

Regarding:

Client Instructions:

Date

Via: ☐ eMail ☐ Phone ☐ Fax ☐ In Person

17. Additional remarks:

18. Cooler Information

Cooler No	Temp $^{\circ}\text{C}$	Condition	Seal Intact	Seal No.	Seal Date	Signed By
1	1.0	Good	Not Present			







District I  
1625 N. French Dr., Hobbs, NM 88240  
District II  
811 S. First St., Artesia, NM 88210  
District III  
1000 Rio Brazos Road, Aztec, NM 87410  
District IV  
1220 S. St. Francis Dr., Santa Fe, NM 87505

State of New Mexico  
Energy Minerals and Natural Resources  
Oil Conservation Division  
1220 South St. Francis Dr.  
Santa Fe, NM 87505

Form C-141  
Revised August 8, 2011

Submit 1 Copy to appropriate District Office in  
accordance with 19.15.29 NMAC.

### Release Notification and Corrective Action

#### OPERATOR

☐ Initial Report ☒ Final Report


Name of Company	Burlington Resources	Contact	Denise Journey
Address	3401 East 30 <sup>th</sup> St., Farmington, NM 87402	Telephone No.	505-326-9556
Facility Name	San Juan 32-9 Unit 64	Facility Type	Gas Well
Surface Owner	State	Mineral Owner	State Lease # E-3150-11
		API No.	30-045-10988

#### LOCATION OF RELEASE

Unit Letter	Section	Township	Range	Feet from the	North/South Line	Feet from the	East/West Line	County
M	2	31N	09W	425	South	769	West	San Juan

Latitude 36.92062 Longitude -107.75603

#### NATURE OF RELEASE

Type of Release	None – BGT Closure Summary	Volume of Release	n/a	Volume Recovered	n/a
Source of Release	None	Date and Hour of Occurrence		Date and Hour of Discovery	
Was Immediate Notice Given?	<input type="checkbox"/> Yes <input type="checkbox"/> No <input checked="" type="checkbox"/> Not Required	If YES, To Whom?			
By Whom?		Date and Hour			
Was a Watercourse Reached?	<input type="checkbox"/> Yes <input checked="" type="checkbox"/> No N/A	If YES, Volume Impacting the Watercourse.			
If a Watercourse was Impacted, Describe Fully.* N/A					
Describe Cause of Problem and Remedial Action Taken.* N/A					
Describe Area Affected and Cleanup Action Taken.* BGT CLOSURE: Constituents exceeded testing limits					
I hereby certify that the information given above is true and complete to the best of my knowledge and understand that pursuant to NMOCD rules and regulations all operators are required to report and/or file certain release notifications and perform corrective actions for releases which may endanger public health or the environment. The acceptance of a C-141 report by the NMOCD marked as "Final Report" does not relieve the operator of liability should their operations have failed to adequately investigate and remediate contamination that pose a threat to ground water, surface water, human health or the environment. In addition, NMOCD acceptance of a C-141 report does not relieve the operator of responsibility for compliance with any other federal, state, or local laws and/or regulations.					
Signature: 		OIL CONSERVATION DIVISION			
Printed Name: Denise Journey		Approved by Environmental Specialist:			
Title: Staff Regulatory Technician		Approval Date:		Expiration Date:	
E-mail Address: Denise.Journey@conocophillips.com		Conditions of Approval:		Attached <input type="checkbox"/>	
Date: 3/20/2015 Phone: 505-326-9556					

\* Attach Additional Sheets If Necessary