

District I  
1625 N. French Dr., Hobbs, NM 88240  
District II  
1301 W. Grand Avenue, Artesia, NM 88210  
District III  
1000 Rio Brazos Rd., Aztec, NM 87410  
District IV  
1220 S. St. Francis Dr., Santa Fe, NM 87505

State of New Mexico  
Energy, Minerals & Natural Resources Department  
**OIL CONSERVATION DIVISION**  
1220 South St. Francis Dr.  
Santa Fe, NM 87505

Form C-102  
Revised October 12, 2005  
Submit to Appropriate District Office  
State Lease - 4 Copies  
Fee Lease - 3 Copies

☒ AMENDED REPORT

**WELL LOCATION AND ACREAGE DEDICATION PLAT**

<sup>1</sup> API Number 30-045-34995		<sup>2</sup> Pool Code 71629		<sup>3</sup> Pool Name Basin Fruitland Coal	
<sup>4</sup> Property Code		<sup>5</sup> Property Name Federal 29-9-28			<sup>6</sup> Well Number 4
<sup>7</sup> OGRID No. 162928		<sup>8</sup> Operator Name ENERGEN RESOURCES CORPORATION			<sup>9</sup> Elevation 5,823'

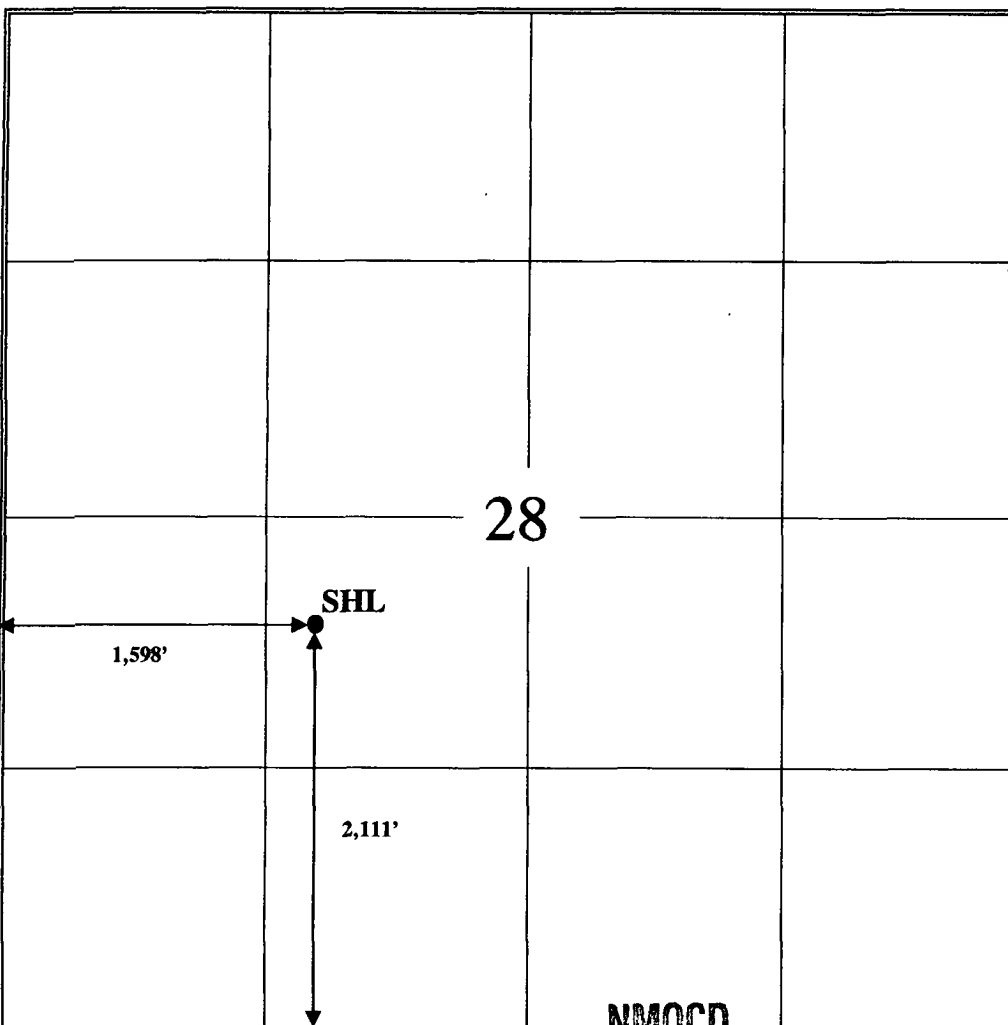


<sup>10</sup> Surface Location

UL or lot no.	Section	Township	Range	Lot Idn	Feet from the	North/South line	Feet from the	East/West line	County
K	28	29N	09W		2,111'	South	1,598'	West	San Juan

<sup>11</sup> Bottom Hole Location If Different From Surface

UL or lot no.	Section	Township	Range	Lot Idn	Feet from the	North/South line	Feet from the	East/West line	County
								RCVD JUL 25 '11	
<sup>12</sup> Dedicated Acres		<sup>13</sup> Joint or Infill		<sup>14</sup> Consolidation Code		<sup>15</sup> Order No. R13132			
OIL CONS. DIV. DIST. 3									

No allowable will be assigned to this completion until all interests have been consolidated or a non-standard unit has been approved by the division.

				<sup>17</sup> <b>OPERATOR CERTIFICATION</b> I hereby certify that the information contained herein is true and complete to the best of my knowledge and belief, and that this organization either owns a working interest or unleased mineral interest in the land including the proposed bottom hole location or has a right to drill this well at this location pursuant to a contract with an owner of such a mineral or working interest, or to a voluntary pooling agreement or a compulsory pooling order heretofore entered by the division.  7/13/11 Signature _____ Date _____ Andrew Soto Printed Name	
				<sup>18</sup> <b>SURVEYOR CERTIFICATION</b> I hereby certify that the well location shown on this plat was plotted from field notes of actual surveys made by me or under my supervision, and that the same is true and correct to the best of my belief. March 31, 2009 Date of Survey _____ Original Survey Conducted and Recorded By: David R. Russell <b>ACCEPTED FOR RECORD</b> JUL 20 2011 FARMINGTON FIELD OFFICE 10201 Certificate Number BY 	

EP 1A



Dear Mr. Thompson,

Surveys were completed on Energen Well Fed-29-928 #4 on the following dates:

6-27-11 / 200 feet / .25°

6-29-11 / 493 feet / .25°

6-29-11 / 996 feet / .75°

6-30-11 / 1,562 feet / 1°

6-30-11 / 1,940 feet / .75°

I certify that the above information is true and correct to the best of my knowledge.

Sincerely,

Eddie Chacon  
Toolpusher

Notary Public

05-23-2012  
Commission Expires

