

**UNITED STATES
DEPARTMENT OF THE INTERIOR
BUREAU OF LAND MANAGEMENT**

RECEIVED

FEB 04 2010

Bureau of Land Management
Farmington Field Office

Sundry Notices and Reports on Wells

<p>1. Type of Well GAS</p> <p>2. Name of Operator BURLINGTON RESOURCES OIL & GAS COMPANY LP</p> <p>3. Address & Phone No. of Operator PO Box 4289, Farmington, NM 87499 (505) 326-9700</p> <p>4. Location of Well, Footage, Sec., T, R, M Surf: Unit A (NE/NE), 846' FNL & 57' FEL, Section 10, T27N, R6W, NMPM</p>	<p>5. Lease Number NMSF-079363</p> <p>6. If Indian, All. or Tribe Name</p> <p>7. Unit Agreement Name San Juan 28-6 Unit</p> <p>8. Well Name & Number San Juan 28-6 Unit 206P</p> <p>9. API Well No. 30-039-30633</p> <p>10. Field and Pool Basin DK/Blanco MV</p> <p>11. County and State Rio Arriba, NM</p>
--	--

12. CHECK APPROPRIATE BOX TO INDICATE NATURE OF NOTICE, REPORT, OTHER DATA

Type of Submission	Type of Action			
<input type="checkbox"/> Notice of Intent	<input type="checkbox"/> Abandonment	<input type="checkbox"/> Change of Plans	<input checked="" type="checkbox"/> Other -	<input type="checkbox"/> Cathodic Protection
<input checked="" type="checkbox"/> Subsequent Report	<input type="checkbox"/> Recompletion	<input type="checkbox"/> New Construction		
<input type="checkbox"/> Final Abandonment	<input type="checkbox"/> Plugging	<input type="checkbox"/> Non-Routine Fracturing		
	<input type="checkbox"/> Casing Repair	<input type="checkbox"/> Water Shut off		
	<input type="checkbox"/> Altering Casing	<input type="checkbox"/> Conversion to Injection		

13. Describe Proposed or Completed Operations

Attached is a drawing of the placement of the cathodic ground, rectifier and cable fore the subject well.

RCVD FEB 12 '10

OIL CONS. DIV.

DIST. 3

14. I hereby certify that the foregoing is true and correct.

Signed

Patsy Clugston

Patsy Clugston

Title Sr. Regulatory SpecialistDate 1/31/10

(This space for Federal or State Office use)

APPROVED BY

*Mark Kelly*Title SPS

Date

2/10/10

CONDITION OF APPROVAL, if any:

Title 18 U.S.C. Section 1001, makes it a crime for any person knowingly and willfully to make any department or agency of the United States any false, fictitious or fraudulent statements or representations as to any matter within its jurisdiction

NMOCD

COMPANY
 Charge Code
 WELL NAME
 DUAL WELL
 TRIPLE WELL

BURLINGTON RESOURCES		
WAN.RFE.PD08.23		
SAN JUAN 28 - 6 # 206 P	DATE	5/15/2008
WELL NAME		
WELL NAME		

COORDINATES

 COUNTY

SEC	TNSHP	RANGE	LATITUDE	LONGITUDE
A 10	27 N	6 W	36.59353 N	107.44549 W

RIO ARRIBA

RECTIFIER
 SOLAR
 GROUND BED
 240 V METER POLE
 480 V METER POLE
 D C CABLES
 A C CABLES
 PRIMARY POWER
 DISTANCE TO POWER
 UNDERGROUND
 PUMPJACK
 WATER PUMP

SIZE	NEEDED	EXISTING	1 PHASE	3 PHASE
(12/4)	X			
	X			
# 8	200'			
			JEMEZ	
			.6 MILES	

COMMENTS

1 PHASE JEMEZ POWER - .6 MILES
SAND AND SANDSTONE
INSTALL SOLAR SYSTEM

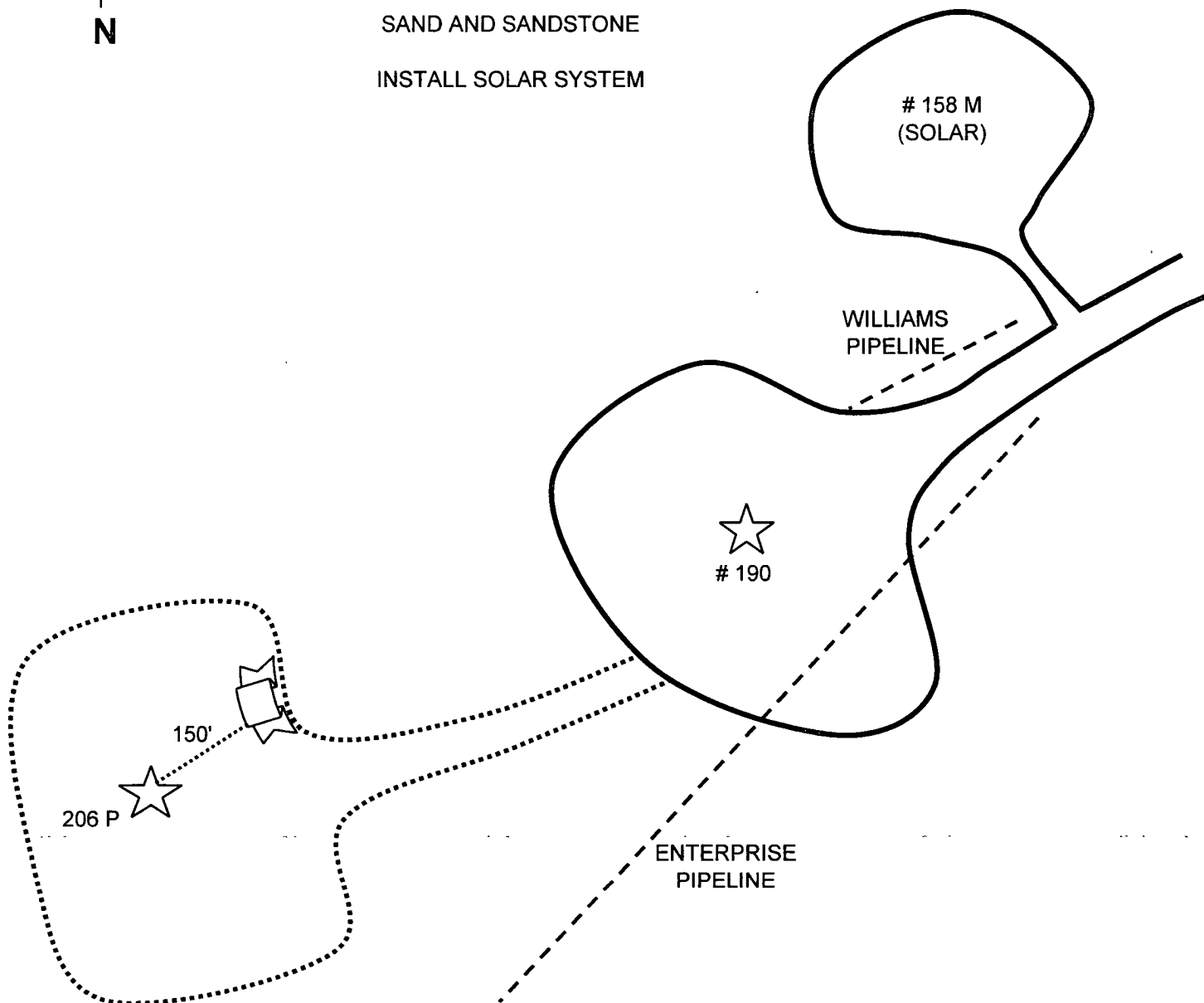
WELL NAME	SAN JUAN 28 - 6 # 206 P
-----------	-------------------------






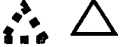










1 PHASE JEMEZ POWER - .6 MILES

SAND AND SANDSTONE

INSTALL SOLAR SYSTEM



TANK 	SEP OR DEHY 	SOLAR 	METER POLE 	PUMP JACK 	GND/BED EXISTING CABLE 
RECT  	PIT 	WELL 	proposed solar/gb 	PROPOSED CABLE 	POWER LINE 
			FOREIGN PL 	CONOCO PL 