

RECEIVED

submitted in lieu of Form 3160-5

**UNITED STATES
DEPARTMENT OF THE INTERIOR
BUREAU OF LAND MANAGEMENT**

FEB 04 2010

**Bureau of Land Management
Farmington Field Office**

Sundry Notices and Reports on Wells

- | | |
|--|---|
| <p>1. Type of Well
GAS</p> <p>2. Name of Operator
BURLINGTON
RESOURCES OIL & GAS COMPANY LP</p> <p>3. Address & Phone No. of Operator

PO Box 4289, Farmington, NM 87499 (505) 326-9700</p> <p>4. Location of Well, Footage, Sec., T, R, M

Unit L (NWSW), 2350' FSL & 1106' FWL, Section 12, T31N, R8W, NMPM</p> | <p>5. Lease Number
NM-111921</p> <p>6. If Indian, All. or
Tribe Name</p> <p>7. Unit Agreement Name</p> <p>8. Well Name & Number
Negro Canyon #5</p> <p>9. API Well No.

30-045-34717</p> <p>10. Field and Pool
Basin DK/ Blanco MV</p> <p>11. County and State
San Juan, NM</p> |
|--|---|

12. CHECK APPROPRIATE BOX TO INDICATE NATURE OF NOTICE, REPORT, OTHER DATA

Type of Submission	Type of Action			
<input type="checkbox"/> Notice of Intent	<input type="checkbox"/> Abandonment	<input type="checkbox"/> Change of Plans	<input checked="" type="checkbox"/> Other -	<input type="checkbox"/> Cathodic Protection
<input checked="" type="checkbox"/> Subsequent Report	<input type="checkbox"/> Recompletion	<input type="checkbox"/> New Construction		
<input type="checkbox"/> Final Abandonment	<input type="checkbox"/> Plugging	<input type="checkbox"/> Non-Routine Fracturing		
	<input type="checkbox"/> Casing Repair	<input type="checkbox"/> Water Shut off		
	<input type="checkbox"/> Altering Casing	<input type="checkbox"/> Conversion to Injection		

13. Describe Proposed or Completed Operations

Attached is a drawing of the placement of the cathodic ground bed, rectifier and cable for the subject well.

RCVD FEB 12 '10
OIL CONS. DIV.

DIST. 3

14. I hereby certify that the foregoing is true and correct.

Signed Patsy Clugston Patsy Clugston

Title Sr. Regulatory Specialist Date 2/4/10

(This space for Federal or State Office use)

APPROVED BY Mark Kelly Title SPS

CONDITION OF APPROVAL, if any:

Date 2/10/10

Title 18 U.S.C. Section 1001, makes it a crime for any person knowingly and willfully to make any department or agency of the United States any false, fictitious or fraudulent statements or representations as to any matter within its jurisdiction

NMOCD

COMPANY
Charge Code
WELL NAME

BURLINGTON RESOURCES		
WAN.RFE.PDO7.MN		
NEGRO CANYON # 5	DATE	2/14/2008

DUAL WELL
TRIPLE WELL
Quad well

WELL NAME	NEGRO CANYON # 101 S
WELL NAME	Negro Canyon # 101
WELL NAME	Negro Canyon # 5 M

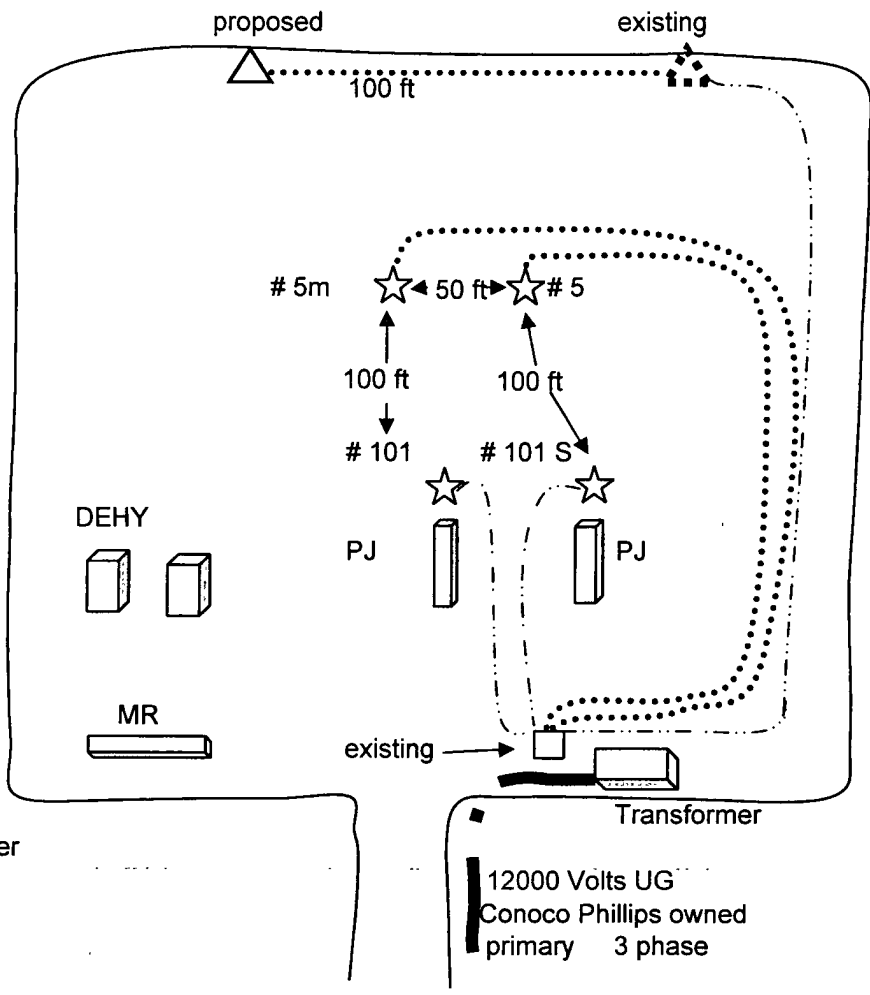
COORDINATES	SEC	TNSHP	RANGE	LATITUDE	LONGITUDE
	L 12	31 N	8 W	36.91074 N	107.63256 W








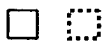






COUNTY	SAN JUAN
---------------	----------

	SIZE	NEEDED	EXISTING	1 PHASE	3 PHASE
<u>RECTIFIER</u>	60/30	x	46/16		
<u>SOLAR</u>					
<u>GROUND BED</u>		x			
<u>240 V METER POLE</u>					
<u>480 V METER POLE</u>					
<u>D C CABLES</u>	# 8	700 ft			
<u>A C CABLES</u>					
<u>PRIMARY POWER</u>			x	CONOCO/PHILLIPS owned	
<u>DISTANCE TO POWER</u>					
<u>UNDERGROUND</u>					
<u>PUMPJACK</u>					
<u>WATER PUMP</u>					

COMMENTS	CONOCO/PHILLIPS 3 PHASE UG PRIMARY ON LOC
	REMOVE 2 NEG RECTIFIER - INSTALL 4 NEG RECTIFIER - INSTALL NEW Ground
	Bed - river rocks on loc. - install negatives and Positive cables

WELL NAME	NEGRO CANYON # 5
------------------	-------------------------



TANK 	SEP OR DEHY 	SOLAR 	METER POLE 	PUMP JACK 	GND/BED 	EXISTING CABLE 
RECT 	PIT 	WELL 	proposed solar/gb 	PROPOSED CABLE 	POWER LINE 	CONOCO PL 
				FOREIGN PL 