

UNITED STATES
DEPARTMENT OF THE INTERIOR
BUREAU OF LAND MANAGEMENT

FORM APPROVED
OMB NO. 1004-0137
Expires July 31, 2010

SUNDRY NOTICES AND REPORTS ON WELLS

RECEIVED

Do not use this form for proposals to drill or to re-enter an abandoned well. Use Form 3160-3 (APD) for such proposals.

DEC - 3 2011

SUBMIT IN TRIPLICATE - Other instructions on page 2

Farmington Field Office
Bureau of Land Management

5. Lease Serial No.
NMSE077972

6. If Indian, Allottee or Tribe Name

7. If Unit or CA/Agreement, Name and/or No.
Farmington Field Office

8. Well Name and No.
Richardson #301S

9. API Well No.
30-045-35240

10. Field and Pool, or Exploratory Area
Basin Fruitland Coal

11. County or Parish, State
San Juan NM

1. Type of Well
 Oil Well Gas Well Other

2. Name of Operator
Energen Resources Corporation

3a. Address 2010 Afton Place, Farmington, NM 87401
3b. Phone No. (include area code) 505-325-6800

4. Location of Well (Footage, Sec., T., R., M., or Survey Description)
1450' FNL, 1500' FEL, Sec. 10, T27N, R13W N.M.P.M.
(G) SW/NE

12. CHECK APPROPRIATE BOX(ES) TO INDICATE NATURE OF NOTICE, REPORT, OR OTHER DATA

TYPE OF SUBMISSION	TYPE OF ACTION					
<input checked="" type="checkbox"/> Notice of Intent	<input type="checkbox"/> Acidize	<input type="checkbox"/> Deepen	<input type="checkbox"/> Production (Start/Resume)	<input type="checkbox"/> Water Shut-Off		
<input checked="" type="checkbox"/> Subsequent Report	<input type="checkbox"/> Alter Casing	<input type="checkbox"/> Fracture Treat	<input type="checkbox"/> Reclamation	<input type="checkbox"/> Well Integrity		
<input type="checkbox"/> Final Abandonment Notice	<input type="checkbox"/> Casing Repair	<input type="checkbox"/> New Construction	<input type="checkbox"/> Recomplete	<input type="checkbox"/> Other		
	<input checked="" type="checkbox"/> Change Plans	<input type="checkbox"/> Plug and Abandon	<input type="checkbox"/> Temporarily Abandon			
	<input type="checkbox"/> Convert to Injection	<input type="checkbox"/> Plug Back	<input type="checkbox"/> Water Disposal			

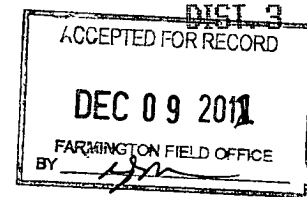
13 Describe Proposed or Completed Operation (clearly state all pertinent details, including estimated starting date of any proposed work and approximate duration thereof. If the proposal is to deepen directionally or recomplate horizontally, give subsurface locations and measured and true vertical depths of all pertinent markers and zones. Attach the Bond under which the work will be performed or provide the Bond No. on file with BLM/BIA. Required subsequent reports shall be filed within 30 days following completion of the involved operations. If the operation results in a multiple completion or recomplate in a new interval, a Form 3160-4 shall be filed once testing has been completed. Final Abandonment Notices shall be filed only after all requirements, including reclamation, have been completed, and the operator has determined that the final site is ready for final inspection.)

Energen Resources would like to build the pipeline according to the attached plat.

RCVD JAN 12 '12

OIL CONS. DIV.

DIST. 3



BLM'S APPROVAL OR ACCEPTANCE OF THIS ACTION DOES NOT RELIEVE THE LESSEE AND OPERATOR FROM OBTAINING ANY OTHER AUTHORIZATION REQUIRED FOR OPERATIONS ON FEDERAL AND INDIAN LANDS

14. I hereby certify that the foregoing is true and correct

Name (Printed/Typed) Andrew Soto Title Drilling Engineer

Signature [Signature] Date 12/6/11

THIS SPACE FOR FEDERAL OR STATE OFFICE USE


Approved by _____ Title _____ Date _____

Office _____

Conditions of approval, if any, are attached. Approval of this notice does not warrant or certify that the applicant holds legal or equitable title to those rights in the subject lease which would entitle the applicant to conduct operations thereon.

Title 18 U.S.C. Section 1001, and Title 43 U.S.C. Section 1212, makes it a crime for any person who willfully to make to any department or agency of the United States any false, fictitious or fraudulent statements or representations as to any matter within its jurisdiction.

A



ENTERPRISE FIELD SERVICES, LLC

CHACO GATHERING SYSTEM

DWG. NO. 007B737.0-036-01

1

LINE ENERGEN RESOURCES CORP. - RICHARDSON NO. 301S

WO NO. P17784

FROM 0+00 = 33+23.48 ON ENERGEN RESOURCES CORP. - RICHARDSON NO. 5
(007B737.0-014-01, R/W No. 8170793)(MC No. 94295)

RW NO. 0870248

DATE 8/12/08

SCALE 1" = 1000'

SURVEYED 7/30/08

COUNTY SAN JUAN STATE NEW MEXICO SECTION 10 TOWNSHIP 27-N RANGE 13-W, N.M.P.M.

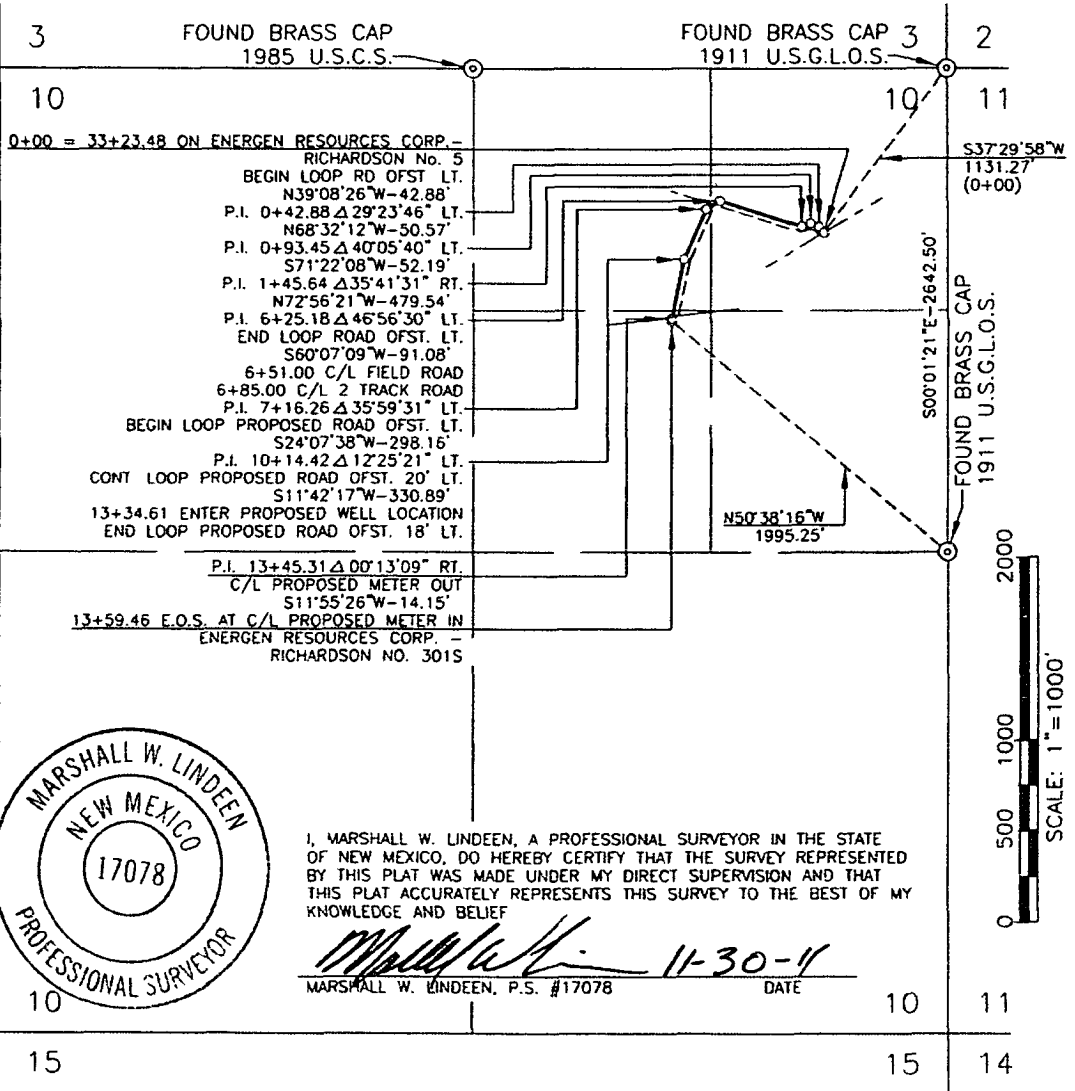
T-27-N, R-13-W, N.M.P.M.
BASIS OF BEARING: BETWEEN MONUMENTS FOUND AT THE NE CORNER OF SECTION 10 AND THE EAST QUARTER CORNER OF SECTION 10 LINE BEARS S00°01'21"E-2642.50' PER G.P.S.



I, MARSHALL W. LINDEEN, A PROFESSIONAL SURVEYOR IN THE STATE OF NEW MEXICO, DO HEREBY CERTIFY THAT THE SURVEY REPRESENTED BY THIS PLAT WAS MADE UNDER MY DIRECT SUPERVISION AND THAT THIS PLAT ACCURATELY REPRESENTS THIS SURVEY TO THE BEST OF MY KNOWLEDGE AND BELIEF

MARSHALL W. LINDEEN, P.S. #17078

11-30-11 DATE



DWN. BY MR _____ CONSTR. COMMENCED _____ APPL. DWG. _____ SLACK CHAIN _____
CKD. BY MD _____ CONSTR. COMPLETED _____ DATE _____ PIPE SIZE 4.50" O.D.

PRINT RECORD		
1	PRELIM PROD	8/15/08
3	CERT-R/W	08/27/08
7	SJ DISTRIB	09/10/08
3	CERT-R/W	11/30/11

NOTE: WELL FLAG SURVEY LOOPS PROPOSED ROAD LOCATION NOT BUILT

SUBDIVISION	OWNER	LESSEE	METER(S)	RODS	ACRE(S)
NE/4, SEC. 10	NAVAJO INDIAN IRRIGATION PROJECT			82.392	0.624
			FEET: 1359.46	MILE: 0.257	

1- LINE CHANGED PER MIKE MAYFIELD'S REQUEST & RE-CERTIFIED 11/28/11/DB

007B737.0-036-01 FM24 (Rev 1/99)