

UNITED STATES  
DEPARTMENT OF THE INTERIOR  
BUREAU OF LAND MANAGEMENT

RECEIVED

JUL 25 2012

FORM APPROVED  
OMB No 1004-0137  
Expires July 31, 2010

**SUNDRY NOTICES AND REPORTS ON WELLS**  
**Do not use this form for proposals to drill or to re-enter an abandoned well. Use Form 3160-3 (APD) for such proposals.**

SUBMIT IN TRIPLICATE - Other instructions on page 2.		5 Lease Serial No. <b>SF-078138</b>
1 Type of Well <input type="checkbox"/> Oil Well <input checked="" type="checkbox"/> Gas Well <input type="checkbox"/> Other		6 If Indian, Allottee or Tribe Name
2 Name of Operator <b>ConocoPhillips Company</b>		7 If Unit of CA/Agreement, Name and/or No
3a Address <b>PO Box 4289, Farmington, NM 87499</b>		8 Well Name and No <b>FEDERAL C 1M</b>
3b Phone No (include area code) <b>(505) 326-9700</b>		9 API Well No. <b>30-045-34825</b>
4 Location of Well (Footage, Sec., T., R., M., or Survey Description) <b>Surface UNIT M (SWSW), 954' FSL &amp; 950' FWL, Sec. 28, T30N, R11W</b>		10 Field and Pool or Exploratory Area <b>Blanco MV / Basin Mancos / Basin DK</b>
		11 Country or Parish, State <b>San Juan New Mexico</b>


12. CHECK THE APPROPRIATE BOX(ES) TO INDICATE NATURE OF NOTICE, REPORT OR OTHER DATA

TYPE OF SUBMISSION	TYPE OF ACTION			
<input type="checkbox"/> Notice of Intent	<input type="checkbox"/> Acidize	<input type="checkbox"/> Deepen	<input type="checkbox"/> Production (Start/Resume)	<input type="checkbox"/> Water Shut-Off
<input checked="" type="checkbox"/> Subsequent Report	<input type="checkbox"/> Alter Casing	<input type="checkbox"/> Fracture Treat	<input type="checkbox"/> Reclamation	<input type="checkbox"/> Well Integrity
<input type="checkbox"/> Final Abandonment Notice	<input type="checkbox"/> Casing Repair	<input type="checkbox"/> New Construction	<input type="checkbox"/> Recomplete	<input checked="" type="checkbox"/> Other <b>Cathodic</b>
	<input type="checkbox"/> Change Plans	<input type="checkbox"/> Plug and Abandon	<input type="checkbox"/> Temporarily Abandon	<b>Sundry</b>
	<input type="checkbox"/> Convert to Injection	<input type="checkbox"/> Plug Back	<input type="checkbox"/> Water Disposal	

13 Describe Proposed or Completed Operation Clearly state all pertinent details, including estimated starting date of any proposed work and approximate duration thereof. If the proposal is to deepen directionally or recomplate horizontally, give subsurface locations and measured and true vertical depths of all pertinent markers and zones. Attach the bond under which the work will be performed or provide the Bond No on file with BLM/BIA Required subsequent reports must be filed within 30 days following completion of the involved operations If the operation results in a multiple completion or recompletion in a new interval, a Form 3160-4 must be filed once Testing has been completed Final Abandonment Notices must be filed only after all requirements, including reclamation, have been completed and the operator has determined that the site is ready for final inspection )

Attached is a drawing for the placement of the cathodic ground, rectifier and cable for the subject well.

RCVD JUL 31 '12  
OIL CONS. DIV.  
DIST. 3

14 I hereby certify that the foregoing is true and correct Name (Printed/Typed) <b>DENISE JOURNEY</b>		Title <b>REGULATORY TECHNICIAN</b>
Signature 		Date <b>7/19/2012</b>

THIS SPACE FOR FEDERAL OR STATE OFFICE **ACCEPTED FOR RECORD**

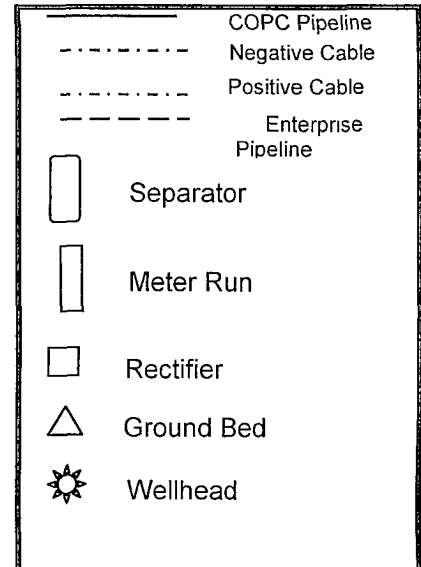
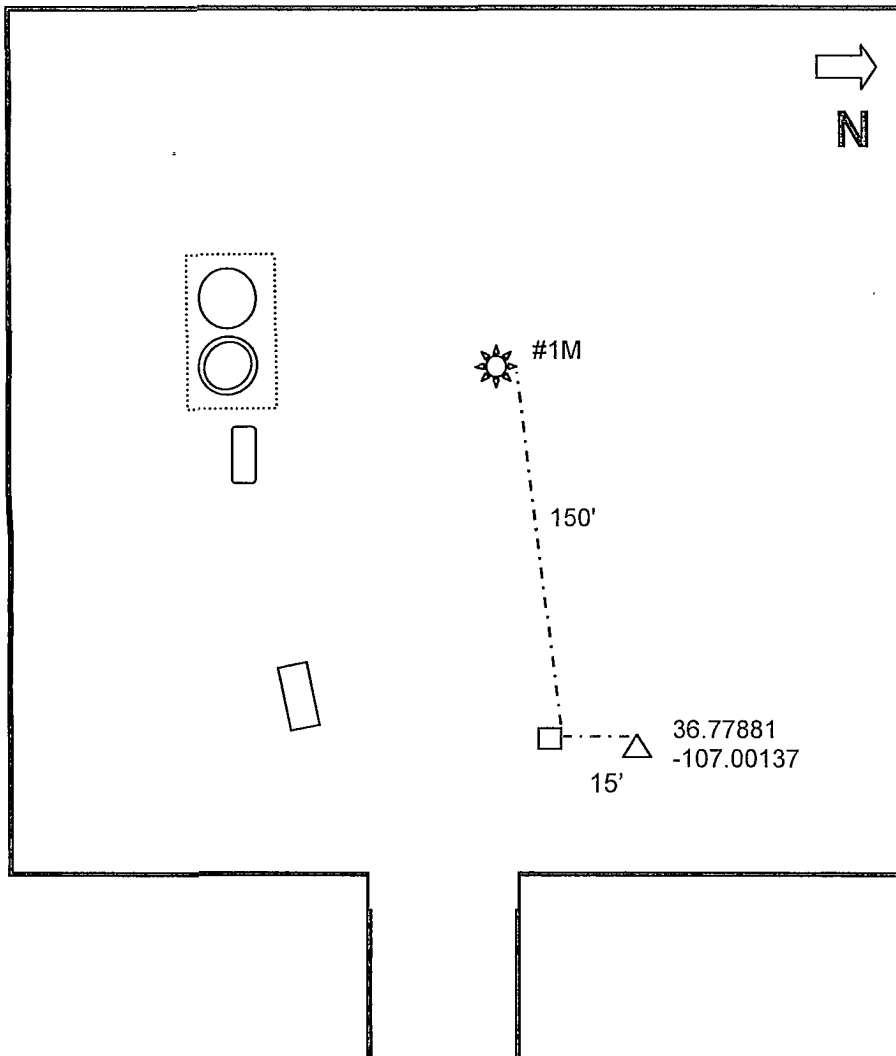
Approved by	Title <b>JUL 30 2012</b>	Date
Conditions of approval, if any, are attached Approval of this notice does not warrant or certify that the applicant holds legal or equitable title to those rights in the subject lease which would entitle the applicant to conduct operations thereon	Office <b>FARMINGTON FIELD OFFICE</b> <b>BY M. Kelly</b>	

Title 18 U S C Section 1001 and Title 43 U S C Section 1212, make it a crime for any person knowingly and willfully to make to any department or agency of the United States any false, fictitious or fraudulent statements or representations as to any matter within its jurisdiction

NMOC  
ca

## Federal C 1M

Section 28, T30N, R11W, San Juan County, NM



Drill ground bed approximately 150' east of #1M wellhead at staked location. Install single well solar array at staked location and connect to to ground bed and #1M wellhead at lengths below.

#1M Cables:

Negative: 150'

Positive: 15'

Total Ditch: 165