

District I
1625 N. French Dr., Hobbs, NM 88240
District II
1301 W. Grand Avenue, Artesia, NM 88210
District III
1000 Rio Brazos Road, Aztec, NM 87410
District IV
1220 S. St. Francis Dr., Santa Fe, NM 87505

State of New Mexico
Energy Minerals and Natural Resources
Department
Oil Conservation Division
1220 South St. Francis Dr.
Santa Fe, NM 87505

Form C-144
July 21, 2008

For temporary pits, closed-loop systems, and below-grade tanks, submit to the appropriate NMOCD District Office.
For permanent pits and exceptions submit to the Santa Fe Environmental Bureau office and provide a copy to the appropriate NMOCD District Office.

2008 DEC 8 PM 4 43

**Pit, Closed-Loop System, Below-Grade Tank, or
Proposed Alternative Method Permit or Closure Plan Application**

Type of action: ☒ Permit of a pit, closed-loop system, below-grade tank, or proposed alternative method
Existing BGT ☒ Closure of a pit, closed-loop system, below-grade tank, or proposed alternative method
☐ Modification to an existing permit
☐ Closure plan only submitted for an existing permitted or non-permitted pit, closed-loop system, below-grade tank, or proposed alternative method

Instructions: Please submit one application (Form C-144) per individual pit, closed-loop system, below-grade tank or alternative request

Please be advised that approval of this request does not relieve the operator of liability should operations result in pollution of surface water, ground water or the environment. Nor does approval relieve the operator of its responsibility to comply with any other applicable governmental authority's rules, regulations or ordinances.

1.
Operator: XTO Energy, Inc. OGRID #: 5380
Address: #382 County Road 3100, Aztec, NM 87410
Facility or well name: Romero Gas Com A#1A
API Number: 3004526213 OCD Permit Number: _____
U/L or Qtr/Qtr P Section 27 Township 29N Range 10W County: San Juan
Center of Proposed Design: Latitude 36.69191 Longitude 107.86643 NAD: ☐ 1927 ☒ 1983
Surface Owner: ☐ Federal ☐ State ☒ Private ☐ Tribal Trust or Indian Allotment

2.
☐ **Pit:** Subsection F or G of 19.15.17.11 NMAC
Temporary: ☐ Drilling ☐ Workover
☐ Permanent ☐ Emergency ☐ Cavitation ☐ P&A
☐ Lined ☐ Unlined Liner type: Thickness _____ mil ☐ LLDPE ☐ HDPE ☐ PVC ☐ Other _____
☐ String-Reinforced
Liner Seams: ☐ Welded ☐ Factory ☐ Other _____ Volume: _____ bbl Dimensions: L _____ x W _____ x D _____

RCVD DEC 17 '12
OIL CONS. DIV.
DIST. 3

3.
☐ **Closed-loop System:** Subsection H of 19.15.17.11 NMAC
Type of Operation: ☐ P&A ☐ Drilling a new well ☐ Workover or Drilling (Applies to activities which require prior approval of a permit or notice of intent)
☐ Drying Pad ☐ Above Ground Steel Tanks ☐ Haul-off Bins ☐ Other _____
☐ Lined ☐ Unlined Liner type: Thickness _____ mil ☐ LLDPE ☐ HDPE ☐ PVC ☐ Other _____
Liner Seams: ☐ Welded ☐ Factory ☐ Other _____

4.
☒ **Below-grade tank:** Subsection I of 19.15.17.11 NMAC
Volume: 95 bbl Type of fluid: Produced Water
Tank Construction material: Steel
☐ Secondary containment with leak detection ☐ Visible sidewalls, liner, 6-inch lift and automatic overflow shut-off
☐ Visible sidewalls and liner ☐ Visible sidewalls only ☒ Other Visible sidewalls, vaulted, automatic high-level shut off, no liner
Liner type: Thickness _____ mil ☐ HDPE ☐ PVC ☐ Other _____

5.
☐ **Alternative Method:**
Submittal of an exception request is required. Exceptions must be submitted to the Santa Fe Environmental Bureau office for consideration of approval.

6.

Fencing: Subsection D of 19.15.17.11 NMAC (*Applies to permanent pits, temporary pits, and below-grade tanks*)

- ☐ Chain link, six feet in height, two strands of barbed wire at top (*Required if located within 1000 feet of a permanent residence, school, hospital, institution or church*)
- ☐ Four foot height, four strands of barbed wire evenly spaced between one and four feet
- ☒ Alternate. Please specify Four foot height, steel mesh field fence (hogwire) with pipe top railing

7.

Netting: Subsection E of 19.15.17.11 NMAC (*Applies to permanent pits and permanent open top tanks*)

- ☐ Screen ☐ Netting ☒ Other Expanded metal or solid vaulted top
- ☐ Monthly inspections (If netting or screening is not physically feasible)

8.

Signs: Subsection C of 19.15.17.11 NMAC

- ☐ 12"x 24", 2" lettering, providing Operator's name, site location, and emergency telephone numbers
- ☒ Signed in compliance with 19.15.3.103 NMAC

9.

Administrative Approvals and Exceptions:

Justifications and/or demonstrations of equivalency are required. Please refer to 19.15.17 NMAC for guidance.

Please check a box if one or more of the following is requested, if not leave blank:

- ☐ Administrative approval(s): Requests must be submitted to the appropriate division district or the Santa Fe Environmental Bureau office for consideration of approval.
- ☐ Exception(s): Requests must be submitted to the Santa Fe Environmental Bureau office for consideration of approval.

10.

Siting Criteria (regarding permitting): 19.15.17.10 NMAC

Instructions: The applicant must demonstrate compliance for each siting criteria below in the application. Recommendations of acceptable source material are provided below. Requests regarding changes to certain siting criteria may require administrative approval from the appropriate district office or may be considered an exception which must be submitted to the Santa Fe Environmental Bureau office for consideration of approval. Applicant must attach justification for request. Please refer to 19.15.17.10 NMAC for guidance. Siting criteria does not apply to drying pads or above-grade tanks associated with a closed-loop system.

Ground water is less than 50 feet below the bottom of the temporary pit, permanent pit, or below-grade tank. - NM Office of the State Engineer - iWATERS database search; USGS; Data obtained from nearby wells	<input checked="" type="checkbox"/> Yes <input type="checkbox"/> No
Within 300 feet of a continuously flowing watercourse, or 200 feet of any other significant watercourse or lakebed, sinkhole, or playa lake (measured from the ordinary high-water mark). - Topographic map; Visual inspection (certification) of the proposed site	<input checked="" type="checkbox"/> Yes <input type="checkbox"/> No
Within 300 feet from a permanent residence, school, hospital, institution, or church in existence at the time of initial application. (Applies to temporary, emergency, or cavitation pits and below-grade tanks) - Visual inspection (certification) of the proposed site; Aerial photo; Satellite image	<input type="checkbox"/> Yes <input checked="" type="checkbox"/> No <input type="checkbox"/> NA
Within 1000 feet from a permanent residence, school, hospital, institution, or church in existence at the time of initial application. (Applies to permanent pits) - Visual inspection (certification) of the proposed site; Aerial photo; Satellite image	<input type="checkbox"/> Yes <input type="checkbox"/> No <input checked="" type="checkbox"/> NA
Within 500 horizontal feet of a private, domestic fresh water well or spring that less than five households use for domestic or stock watering purposes, or within 1000 horizontal feet of any other fresh water well or spring, in existence at the time of initial application. - NM Office of the State Engineer - iWATERS database search; Visual inspection (certification) of the proposed site	<input type="checkbox"/> Yes <input checked="" type="checkbox"/> No
Within incorporated municipal boundaries or within a defined municipal fresh water well field covered under a municipal ordinance adopted pursuant to NMSA 1978, Section 3-27-3, as amended. - Written confirmation or verification from the municipality; Written approval obtained from the municipality	<input type="checkbox"/> Yes <input checked="" type="checkbox"/> No
Within 500 feet of a wetland. - US Fish and Wildlife Wetland Identification map; Topographic map; Visual inspection (certification) of the proposed site	<input type="checkbox"/> Yes <input checked="" type="checkbox"/> No
Within the area overlying a subsurface mine. - Written confirmation or verification or map from the NM EMNRD-Mining and Mineral Division	<input type="checkbox"/> Yes <input checked="" type="checkbox"/> No
Within an unstable area. - Engineering measures incorporated into the design; NM Bureau of Geology & Mineral Resources; USGS; NM Geological Society; Topographic map	<input type="checkbox"/> Yes <input checked="" type="checkbox"/> No
Within a 100-year floodplain. - FEMA map	<input checked="" type="checkbox"/> Yes <input type="checkbox"/> No

11.

Temporary Pits, Emergency Pits, and Below-grade Tanks Permit Application Attachment Checklist: Subsection B of 19.15.17.9 NMAC**Instructions:** Each of the following items must be attached to the application. Please indicate, by a check mark in the box, that the documents are attached.

- ☒ Hydrogeologic Report (Below-grade Tanks) - based upon the requirements of Paragraph (4) of Subsection B of 19.15.17.9 NMAC
- ☐ Hydrogeologic Data (Temporary and Emergency Pits) - based upon the requirements of Paragraph (2) of Subsection B of 19.15.17.9 NMAC
- ☒ Siting Criteria Compliance Demonstrations - based upon the appropriate requirements of 19.15.17.10 NMAC
- ☒ Design Plan - based upon the appropriate requirements of 19.15.17.11 NMAC
- ☒ Operating and Maintenance Plan - based upon the appropriate requirements of 19.15.17.12 NMAC
- ☒ Closure Plan (Please complete Boxes 14 through 18, if applicable) - based upon the appropriate requirements of Subsection C of 19.15.17.9 NMAC and 19.15.17.13 NMAC

☐ Previously Approved Design (attach copy of design) API Number: _____ or Permit Number: _____

12.

Closed-loop Systems Permit Application Attachment Checklist: Subsection B of 19.15.17.9 NMAC**Instructions:** Each of the following items must be attached to the application. Please indicate, by a check mark in the box, that the documents are attached.

- ☐ Geologic and Hydrogeologic Data (only for on-site closure) - based upon the requirements of Paragraph (3) of Subsection B of 19.15.17.9
- ☐ Siting Criteria Compliance Demonstrations (only for on-site closure) - based upon the appropriate requirements of 19.15.17.10 NMAC
- ☐ Design Plan - based upon the appropriate requirements of 19.15.17.11 NMAC
- ☐ Operating and Maintenance Plan - based upon the appropriate requirements of 19.15.17.12 NMAC
- ☐ Closure Plan (Please complete Boxes 14 through 18, if applicable) - based upon the appropriate requirements of Subsection C of 19.15.17.9 NMAC and 19.15.17.13 NMAC

☐ Previously Approved Design (attach copy of design) API Number: _____

☐ Previously Approved Operating and Maintenance Plan API Number: _____ (Applies only to closed-loop system that use above ground steel tanks or haul-off bins and propose to implement waste removal for closure)

13.

Permanent Pits Permit Application Checklist: Subsection B of 19.15.17.9 NMAC**Instructions:** Each of the following items must be attached to the application. Please indicate, by a check mark in the box, that the documents are attached.

- ☐ Hydrogeologic Report - based upon the requirements of Paragraph (1) of Subsection B of 19.15.17.9 NMAC
- ☐ Siting Criteria Compliance Demonstrations - based upon the appropriate requirements of 19.15.17.10 NMAC
- ☐ Climatological Factors Assessment
- ☐ Certified Engineering Design Plans - based upon the appropriate requirements of 19.15.17.11 NMAC
- ☐ Dike Protection and Structural Integrity Design - based upon the appropriate requirements of 19.15.17.11 NMAC
- ☐ Leak Detection Design - based upon the appropriate requirements of 19.15.17.11 NMAC
- ☐ Liner Specifications and Compatibility Assessment - based upon the appropriate requirements of 19.15.17.11 NMAC
- ☐ Quality Control/Quality Assurance Construction and Installation Plan
- ☐ Operating and Maintenance Plan - based upon the appropriate requirements of 19.15.17.12 NMAC
- ☐ Freeboard and Overtopping Prevention Plan - based upon the appropriate requirements of 19.15.17.11 NMAC
- ☐ Nuisance or Hazardous Odors, including H₂S, Prevention Plan
- ☐ Emergency Response Plan
- ☐ Oil Field Waste Stream Characterization
- ☐ Monitoring and Inspection Plan
- ☐ Erosion Control Plan
- ☐ Closure Plan - based upon the appropriate requirements of Subsection C of 19.15.17.9 NMAC and 19.15.17.13 NMAC

14.

Proposed Closure: 19.15.17.13 NMAC**Instructions:** Please complete the applicable boxes, Boxes 14 through 18, in regards to the proposed closure plan.

Type: ☐ Drilling ☐ Workover ☐ Emergency ☐ Cavitation ☐ P&A ☐ Permanent Pit ☒ Below-grade Tank ☐ Closed-loop System

☐ Alternative

Proposed Closure Method: ☒ Waste Excavation and Removal

☐ Waste Removal (Closed-loop systems only)

☐ On-site Closure Method (Only for temporary pits and closed-loop systems)

☐ In-place Burial ☐ On-site Trench Burial

☐ Alternative Closure Method (Exceptions must be submitted to the Santa Fe Environmental Bureau for consideration)

15.

Waste Excavation and Removal Closure Plan Checklist: (19.15.17.13 NMAC) **Instructions:** Each of the following items must be attached to the closure plan. Please indicate, by a check mark in the box, that the documents are attached.

- ☒ Protocols and Procedures - based upon the appropriate requirements of 19.15.17.13 NMAC
- ☒ Confirmation Sampling Plan (if applicable) - based upon the appropriate requirements of Subsection F of 19.15.17.13 NMAC
- ☒ Disposal Facility Name and Permit Number (for liquids, drilling fluids and drill cuttings)
- ☒ Soil Backfill and Cover Design Specifications - based upon the appropriate requirements of Subsection H of 19.15.17.13 NMAC
- ☒ Re-vegetation Plan - based upon the appropriate requirements of Subsection I of 19.15.17.13 NMAC
- ☒ Site Reclamation Plan - based upon the appropriate requirements of Subsection G of 19.15.17.13 NMAC

16.

Waste Removal Closure For Closed-loop Systems That Utilize Above Ground Steel Tanks or Haul-off Bins Only: (19.15.17.13.D NMAC)

Instructions: Please identify the facility or facilities for the disposal of liquids, drilling fluids and drill cuttings. Use attachment if more than two facilities are required.

Disposal Facility Name: _____ Disposal Facility Permit Number: _____

Disposal Facility Name: _____ Disposal Facility Permit Number: _____

Will any of the proposed closed-loop system operations and associated activities occur on or in areas that *will not* be used for future service and operations?

☐ Yes (If yes, please provide the information below) ☐ No

Required for impacted areas which will not be used for future service and operations:

☐ Soil Backfill and Cover Design Specifications - based upon the appropriate requirements of Subsection H of 19.15.17.13 NMAC

☐ Re-vegetation Plan - based upon the appropriate requirements of Subsection I of 19.15.17.13 NMAC

☐ Site Reclamation Plan - based upon the appropriate requirements of Subsection G of 19.15.17.13 NMAC

17.

Siting Criteria (regarding on-site closure methods only): 19.15.17.10 NMAC

Instructions: Each siting criteria requires a demonstration of compliance in the closure plan. Recommendations of acceptable source material are provided below. Requests regarding changes to certain siting criteria may require administrative approval from the appropriate district office or may be considered an exception which must be submitted to the Santa Fe Environmental Bureau office for consideration of approval. Justifications and/or demonstrations of equivalency are required. Please refer to 19.15.17.10 NMAC for guidance.

Ground water is less than 50 feet below the bottom of the buried waste. - NM Office of the State Engineer - iWATERS database search; USGS; Data obtained from nearby wells	<input type="checkbox"/> Yes <input type="checkbox"/> No <input type="checkbox"/> NA
Ground water is between 50 and 100 feet below the bottom of the buried waste - NM Office of the State Engineer - iWATERS database search; USGS; Data obtained from nearby wells	<input type="checkbox"/> Yes <input type="checkbox"/> No <input type="checkbox"/> NA
Ground water is more than 100 feet below the bottom of the buried waste. - NM Office of the State Engineer - iWATERS database search; USGS; Data obtained from nearby wells	<input type="checkbox"/> Yes <input type="checkbox"/> No <input type="checkbox"/> NA
Within 300 feet of a continuously flowing watercourse, or 200 feet of any other significant watercourse or lakebed, sinkhole, or playa lake (measured from the ordinary high-water mark). - Topographic map; Visual inspection (certification) of the proposed site	<input type="checkbox"/> Yes <input type="checkbox"/> No
Within 300 feet from a permanent residence, school, hospital, institution, or church in existence at the time of initial application. - Visual inspection (certification) of the proposed site; Aerial photo; Satellite image	<input type="checkbox"/> Yes <input type="checkbox"/> No
Within 500 horizontal feet of a private, domestic fresh water well or spring that less than five households use for domestic or stock watering purposes, or within 1000 horizontal feet of any other fresh water well or spring, in existence at the time of initial application. - NM Office of the State Engineer - iWATERS database; Visual inspection (certification) of the proposed site	<input type="checkbox"/> Yes <input type="checkbox"/> No
Within incorporated municipal boundaries or within a defined municipal fresh water well field covered under a municipal ordinance adopted pursuant to NMSA 1978, Section 3-27-3, as amended. - Written confirmation or verification from the municipality; Written approval obtained from the municipality	<input type="checkbox"/> Yes <input type="checkbox"/> No
Within 500 feet of a wetland. - US Fish and Wildlife Wetland Identification map; Topographic map; Visual inspection (certification) of the proposed site	<input type="checkbox"/> Yes <input type="checkbox"/> No
Within the area overlying a subsurface mine. - Written confirmation or verification or map from the NM EMNRD-Mining and Mineral Division	<input type="checkbox"/> Yes <input type="checkbox"/> No
Within an unstable area. - Engineering measures incorporated into the design; NM Bureau of Geology & Mineral Resources; USGS; NM Geological Society; Topographic map	<input type="checkbox"/> Yes <input type="checkbox"/> No
Within a 100-year floodplain. - FEMA map	<input type="checkbox"/> Yes <input type="checkbox"/> No

18.

On-Site Closure Plan Checklist: (19.15.17.13 NMAC) **Instructions:** Each of the following items must be attached to the closure plan. Please indicate, by a check mark in the box, that the documents are attached.

- ☐ Siting Criteria Compliance Demonstrations - based upon the appropriate requirements of 19.15.17.10 NMAC
- ☐ Proof of Surface Owner Notice - based upon the appropriate requirements of Subsection F of 19.15.17.13 NMAC
- ☐ Construction/Design Plan of Burial Trench (if applicable) based upon the appropriate requirements of 19.15.17.11 NMAC
- ☐ Construction/Design Plan of Temporary Pit (for in-place burial of a drying pad) - based upon the appropriate requirements of 19.15.17.11 NMAC
- ☐ Protocols and Procedures - based upon the appropriate requirements of 19.15.17.13 NMAC
- ☐ Confirmation Sampling Plan (if applicable) - based upon the appropriate requirements of Subsection F of 19.15.17.13 NMAC
- ☐ Waste Material Sampling Plan - based upon the appropriate requirements of Subsection F of 19.15.17.13 NMAC
- ☐ Disposal Facility Name and Permit Number (for liquids, drilling fluids and drill cuttings or in case on-site closure standards cannot be achieved)
- ☐ Soil Cover Design - based upon the appropriate requirements of Subsection H of 19.15.17.13 NMAC
- ☐ Re-vegetation Plan - based upon the appropriate requirements of Subsection I of 19.15.17.13 NMAC
- ☐ Site Reclamation Plan - based upon the appropriate requirements of Subsection G of 19.15.17.13 NMAC

19.

Operator Application Certification:

I hereby certify that the information submitted with this application is true, accurate and complete to the best of my knowledge and belief.

Name (Print): Kim Champlin Title: Environmental Representative
 Signature: Kim Champlin Date: 11/26/08
 e-mail address: kim_champlin@xtocenergy.com Telephone: (505) 333-3100

20.

OCD Approval: ☐ Permit Application (including closure plan) ☒ Closure Plan (only) ☐ OCD Conditions (see attachment)

OCD Representative Signature: Jonathan D. Kelly Approval Date: 12/4/12
 Title: Senior Hydrologist Compliance Officer
 OCD Permit Number: _____

21.

Closure Report (required within 60 days of closure completion): Subsection K of 19.15.17.13 NMAC

Instructions: Operators are required to obtain an approved closure plan prior to implementing any closure activities and submitting the closure report. The closure report is required to be submitted to the division within 60 days of the completion of the closure activities. Please do not complete this section of the form until an approved closure plan has been obtained and the closure activities have been completed.

☒ Closure Completion Date: 12-5-2012

22.

Closure Method:

☐ Waste Excavation and Removal ☐ On-Site Closure Method ☐ Alternative Closure Method ☐ Waste Removal (Closed-loop systems only)
☐ If different from approved plan, please explain.

23.

Closure Report Regarding Waste Removal Closure For Closed-loop Systems That Utilize Above Ground Steel Tanks or Haul-off Bins Only:

Instructions: Please identify the facility or facilities for where the liquids, drilling fluids and drill cuttings were disposed. Use attachment if more than two facilities were utilized.

Disposal Facility Name: _____ Disposal Facility Permit Number: _____
 Disposal Facility Name: _____ Disposal Facility Permit Number: _____

Were the closed-loop system operations and associated activities performed on or in areas that *will not* be used for future service and operations?

☐ Yes (If yes, please demonstrate compliance to the items below) ☐ No

Required for impacted areas which will not be used for future service and operations:

- ☐ Site Reclamation (Photo Documentation)
☐ Soil Backfilling and Cover Installation
☐ Re-vegetation Application Rates and Seeding Technique

24.

Closure Report Attachment Checklist: *Instructions: Each of the following items must be attached to the closure report. Please indicate, by a check mark in the box, that the documents are attached.*

- ☒ Proof of Closure Notice (surface owner and division)
☐ Proof of Deed Notice (required for on-site closure)
☐ Plot Plan (for on-site closures and temporary pits)
☒ Confirmation Sampling Analytical Results (if applicable)
☐ Waste Material Sampling Analytical Results (required for on-site closure)
☒ Disposal Facility Name and Permit Number
☒ Soil Backfilling and Cover Installation
☒ Re-vegetation Application Rates and Seeding Technique
☒ Site Reclamation (Photo Documentation)

On-site Closure Location: Latitude _____ Longitude _____ NAD: ☐ 1927 ☐ 1983

25.

Operator Closure Certification:

I hereby certify that the information and attachments submitted with this closure report is true, accurate and complete to the best of my knowledge and belief. I also certify that the closure complies with all applicable closure requirements and conditions specified in the approved closure plan.

Name (Print): KURT HOEKSTRA Title: SR. ENVIRONMENTAL TECHNICIAN
 Signature: Kurt Hoekstra Date: 12-11-2012
 e-mail address: Kurt-Hoekstra@xtocenergy.com Telephone: 505-333-3100

District I
1625 N. French Dr., Hobbs, NM 88240
District II
1301 W. Grand Avenue, Artesia, NM 88210
District III
1000 Rio Brazos Road, Aztec, NM 87410
District IV
1220 S. St. Francis Dr., Santa Fe, NM 87505

State of New Mexico
Energy Minerals and Natural Resources

Oil Conservation Division
1220 South St. Francis Dr.
Santa Fe, NM 87505

Form C-141
Revised October 10, 2003

Submit 2 Copies to appropriate
District Office in accordance
with Rule 116 on back
side of form

Release Notification and Corrective Action

OPERATOR

☒ Initial Report ☐ Final Report

Name of Company: XTO Energy, Inc.	Contact: Kurt Hoekstra
Address: 382 Road 3100, Aztec, New Mexico 87410	Telephone No.: (505) 333-3202
Facility Name: Romero Gas Com A # 1 A (30-045-26213)	Facility Type: Gas Well (Otero Chacra/ Blanco MV)

Surface Owner: Private	Mineral Owner:	Lease No. Fee
------------------------	----------------	---------------

LOCATION OF RELEASE

Unit Letter P	Section 27	Township 29N	Range 10W	Feet from the 1240	North/South Line FSL	Feet from the 700	East/West Line FEL	County San Juan
------------------	---------------	-----------------	--------------	-----------------------	-------------------------	----------------------	-----------------------	--------------------

Latitude: 36.69191 Longitude: -107.86643

NATURE OF RELEASE

Type of Release: Produced Water	Volume of Release: Unknown	Volume Recovered: None
Source of Release: Below Grade Tank	Date and Hour of Occurrence: N/A	Date and Hour of Discovery: 11-30-2012
Was Immediate Notice Given? <input type="checkbox"/> Yes <input type="checkbox"/> No <input checked="" type="checkbox"/> Not Required	If YES, To Whom?	
By Whom?	Date and Hour	
Was a Watercourse Reached? <input type="checkbox"/> Yes <input checked="" type="checkbox"/> No	If YES, Volume Impacting the Watercourse.	

If a Watercourse was Impacted, Describe Fully.*

Describe Cause of Problem and Remedial Action Taken.*The below grade tank was removed at the Romero Gas Com A # 1 A well site due to maintenance upgrades at the facility. The BGT cellar beneath the BGT was sampled for TPH via USEPA Method 8015 and 418.1, for BTEX via USEPA Method 8021, and for total chlorides. . The sample returned results below the 'Pit Rule' spill confirmation standards for benzene, total BTEX and chlorides, but above the 100 ppm TPH standard at 6,590 ppm via USEPA Method 418.1, confirming that a release has occurred at this location. The site was then ranked according to the NMOCD Guidelines for the Remediation of Leaks, Spills and Releases. The site was ranked a 40 due to an estimated depth to groundwater of less than 50 feet and a distance to surface water of less than 200 feet. This set the closure standard to 100 ppm TPH, 10 ppm benzene, and 50 ppm total BTEX.

Describe Area Affected and Cleanup Action Taken.* Based on TPH results of 6,590 ppm via USEPA Method 418.1 a release has been confirmed at this location.

I hereby certify that the information given above is true and complete to the best of my knowledge and understand that pursuant to NMOCD rules and regulations all operators are required to report and/or file certain release notifications and perform corrective actions for releases which may endanger public health or the environment. The acceptance of a C-141 report by the NMOCD marked as "Final Report" does not relieve the operator of liability should their operations have failed to adequately investigate and remediate contamination that pose a threat to ground water, surface water, human health or the environment. In addition, NMOCD acceptance of a C-141 report does not relieve the operator of responsibility for compliance with any other federal, state, or local laws and/or regulations.

OIL CONSERVATION DIVISION

Signature:



Approved by District Supervisor:

Printed Name: Kurt Hoekstra

Title: Sr. Environmental Technician

Approval Date:

Expiration Date:

E-mail Address: Kurt_Hoekstra@xtoenergy.com

Conditions of Approval:

Attached ☐

Date: 12-11-2012

Phone: 505-333-3202

RUSH

CHAIN OF CUSTODY RECORD

14712

Client: XTO			Project Name / Location: Romeo Gas Com A #1A			ANALYSIS / PARAMETERS															
Email results to: JAMES McDANIEL, KURT HOEKSTRA, LOGAN HIXON			Sampler Name: KURT			TPH (Method 8015)	BTEX (Method 8021)	VOC (Method 8260)	RCRA 8 Metals	Cation / Anion	RCI	TCLP with H/P	CO Table 910-1	TPH (418.1)	CHLORIDE			Sample Cool	Sample Intact		
Client Phone No.: 333-3100			Client No.: 98031-0528																		
Sample No./ Identification	Sample Date	Sample Time	Lab No.	No./Volume of Containers	Preservative			TPH (Method 8015)	BTEX (Method 8021)	VOC (Method 8260)	RCRA 8 Metals	Cation / Anion	RCI	TCLP with H/P	CO Table 910-1	TPH (418.1)	CHLORIDE			Sample Cool	Sample Intact
					HgCl ₂	HCl															
BGT CELLAR	11/29	11:00	03800 p211086-01A	1 4oz Jar				X	X							X	X			XX	
Relinquished by: (Signature) <i>Kurt Hoekstra</i>				Date	Time	Received by: (Signature) <i>William Joe</i>				Date	Time										
Relinquished by: (Signature)				11/29	11:55	Received by: (Signature)				11/29	11:55										
Sample Matrix																					
Soil <input checked="" type="checkbox"/> Solid <input type="checkbox"/> Sludge <input type="checkbox"/> Aqueous <input type="checkbox"/> Other <input type="checkbox"/>																					
<input type="checkbox"/> Sample(s) dropped off after hours to secure drop off area.																					


envirotech
 Analytical Laboratory

5795 US Highway 64 • Farmington, NM 87401 • 505-632-0615 • Three Springs • 65 Mercado Street, Suite 115, Durango, CO 81301 • laboratory@envirotech-inc.com



Report Summary

Client: XTO

Chain of Custody Number: 14712

Samples Received: 11-29-12

Job Number: 98031-0528

Sample Number(s): 63800

Project Name/Location: Romero Gas Com A #1A

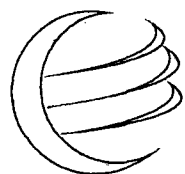
Entire Report Reviewed By:

A handwritten signature in black ink, consisting of a series of loops and flourishes, written over a horizontal line.

Date:

12/3/12

The analytical results in this report are based upon information supplied by you, the client, and are for your exclusive use. If you have any questions regarding this data package, please do not hesitate to call.



envirotech

Analytical Laboratory

EPA METHOD 418.1
TOTAL PETROLEUM HYDROCARBONS

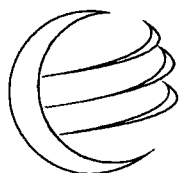
Client:	XTO	Project #:	98031-0528
Sample ID:	BGT Cellar	Date Reported:	11-30-12
Laboratory Number:	63800	Date Sampled:	11-29-12
Chain of Custody No:	14712	Date Received:	11-29-12
Sample Matrix:	Soil	Date Extracted:	11-30-12
Preservative:	Cool	Date Analyzed:	11-30-12
Condition:	Intact	Analysis Needed:	TPH-418.1

Parameter	Concentration (mg/kg)	Det. Limit (mg/kg)
Total Petroleum Hydrocarbons	6,590	6.7

ND = Parameter not detected at the stated detection limit.

References: Method 418.1, Petroleum Hydrocarbons, Total Recoverable, Chemical Analysis of Water and Waste, USEPA Storet No. 4551, 1978.

Comments: Romero Gas Com A #1A



envirotech

Analytical Laboratory

EPA METHOD 418.1 TOTAL PETROLEUM HYDROCARBONS QUALITY ASSURANCE REPORT

Client:	QA/QC	Project #:	N/A
Sample ID:	QA/QC	Date Reported:	11-30-12
Laboratory Number:	11-30-TPH.QA/QC 63800	Date Sampled:	N/A
Sample Matrix:	Freon-113	Date Analyzed:	11-30-12
Preservative:	N/A	Date Extracted:	11-30-12
Condition:	N/A	Analysis Needed:	TPH

Calibration	I-Cal Date	C-Cal Date	I-Cal RF	C-Cal RF	% Difference	Accept Range
	11-15-12	11-30-12	1,680	1,720	2.4%	+/- 10%

Blank Conc. (mg/Kg)	Concentration	Detection Limit
TPH	ND	6.7

Duplicate Conc. (mg/Kg)	Sample	Duplicate	% Difference	Accept Range
TPH	6,590	7,400	12.3%	+/- 30%

Spike Conc. (mg/Kg)	Sample	Spike Added	Spike Result	% Recovery	Accept Range
TPH	6,590	2,000	8,070	93.9%	80 - 120%

ND = Parameter not detected at the stated detection limit.

References: Method 418.1, Petroleum Hydrocarbons, Total Recoverable, Chemical Analysis of Water and Waste, USEPA Storet No. 4551, 1978.

Comments: QA/QC for Samples 63793-63794, 63800-63801.



Chloride

Client:	XTO	Project #:	98031-0528
Sample ID:	BGT Cellar	Date Reported:	11-30-12
Lab ID#:	63800	Date Sampled:	11-29-12
Sample Matrix:	Soil	Date Received:	11-29-12
Preservative:	Cool	Date Analyzed:	11-30-12
Condition:	Intact	Chain of Custody:	14712

Parameter	Concentration (mg/Kg)
-----------	-----------------------

Total Chloride

26.9

Reference: U.S.E.P.A., 4500B, "Methods for Chemical Analysis of Water and Wastes", 1983.
Standard Methods For The Examination of Water And Waste Water", 18th ed., 1992.

Comments: **Romero Gas Com A #1A**



EPA METHOD 8021
AROMATIC VOLATILE ORGANICS

Client:	XTO	Project #:	98031-0528
Sample ID:	BGT Cellar	Date Reported:	11-30-12
Laboratory Number:	63800	Date Sampled:	11-29-12
Chain of Custody:	14712	Date Received:	11-29-12
Sample Matrix:	Soil	Date Analyzed:	11-30-12
Preservative:	Cool	Date Extracted:	11-29-12
Condition:	Intact	Analysis Requested:	BTEX
		Dilution:	50

Parameter	Concentration (ug/Kg)	Det. Limit (ug/Kg)
Benzene	ND	10.0
Toluene	ND	10.0
Ethylbenzene	ND	10.0
p,m-Xylene	ND	10.0
o-Xylene	ND	10.0
Total BTEX	ND	

ND - Parameter not detected at the stated detection limit.

Surrogate Recoveries:	Parameter	Percent Recovery
	Fluorobenzene	97.8 %
	1,4-difluorobenzene	96.7 %
	Bromochlorobenzene	102 %

References: Method 5030B, Purge-and-Trap, Test Methods for Evaluating Solid Waste, SW-846, USEPA, December 1996.

Method 8021B, Aromatic Volatile Organics, Test Methods for Evaluating Solid Waste, SW-846, USEPA, December 1996.

Comments: Romero Gas Com A #1A



EPA METHOD 8021
AROMATIC VOLATILE ORGANICS

Client:	N/A	Project #:	N/A
Sample ID:	1130BCAL QA/QC	Date Reported:	11-30-12
Laboratory Number:	63800	Date Sampled:	N/A
Sample Matrix:	Soil	Date Received:	N/A
Preservative:	N/A	Date Analyzed:	11-30-12
Condition:	N/A	Analysis:	BTEX
		Dilution:	50

Calibration and Detection Limits (ug/L)	I-Cal RF	C-Cal RF	%Diff	Blank Conc	Detect Limit
Accept Range 0-15%					
Benzene	8.4446E-05	8.4446E-05	0.000	ND	0.2
Toluene	7.8390E-05	7.7690E-05	0.009	ND	0.2
Ethylbenzene	8.6785E-05	8.6828E-05	0.001	ND	0.2
p,m-Xylene	7.2987E-05	7.2987E-05	0.000	ND	0.2
o-Xylene	9.0367E-05	9.2029E-05	0.018	ND	0.2

Duplicate Conc. (ug/Kg)	Sample	Duplicate	%Diff	Accept Range	Detect Limit
Benzene	ND	ND	0.00	0 - 30%	10
Toluene	ND	ND	0.00	0 - 30%	10
Ethylbenzene	ND	ND	0.00	0 - 30%	10
p,m-Xylene	ND	ND	0.00	0 - 30%	10
o-Xylene	ND	ND	0.00	0 - 30%	10

Spike Conc. (ug/Kg)	Sample	Amount Spiked	Spiked Sample	% Recovery	Accept Range
Benzene	ND	2500	2480	99.2	39 - 150
Toluene	ND	2500	2540	102	46 - 148
Ethylbenzene	ND	2500	2450	98.0	32 - 160
p,m-Xylene	ND	5000	4940	98.8	46 - 148
o-Xylene	ND	2500	2430	97.2	46 - 148

ND - Parameter not detected at the stated detection limit.

Dilution: Spike and spiked sample concentration represent a dilution proportional to sample dilution.

References: Method 5030B, Purge-and-Trap, Test Methods for Evaluating Solid Waste, SW-846, USEPA, December 1996.
Method 8021B, Aromatic and Halogenated Volatiles by Gas Chromatography Using Photoionization and/or Electrolytic Conductivity Detectors, SW-846, USEPA December 1996.

Comments: QA/QC for Samples 63768, 63792-63794, 63797-63798, 63800 and 63806-63809

XTO Energy Inc. San Juan Basin Below Grade Tank Closure Report

Lease Name: Romero Gas Com A # 1A

API No.: 30-045-26213

Description: Unit P, Section 27, Township 29N, Range 10W, San Juan County

In accordance with Rule 19.15.17.13 NMAC the following information describes the closure requirements of below-grade tanks on XTO Energy Inc. (XTO) locations. This is XTO's standard procedure for all below-grade tanks. A separate plan will be submitted for any below-grade tank which does not conform to this plan.

General Plan

1. XTO will close below-grade tanks within the time periods provided in 19.15.17.13 NMAC, or by an earlier date that the division requires because of imminent danger to fresh water, public health or the environment.
Closure Date is December 5, 2012
2. XTO will close a below-grade tank that does not meet the requirements of Paragraphs (1) through (4) of Subsection I of 19.15.17.11 NMAC or is not included in Paragraph (5) of Subsection I of 19.15.17.11 NMAC within five years after June 16, 2008, if not retrofitted to comply with Paragraphs (1) through (4) of Subsection I of 19.15.17.11 NMAC:
Closure Date is December 5, 2012
3. XTO will close a permitted below-grade tank within 60 days of cessation of the below-grade tank's operation or as required by the transitional provisions of Subsection B of 19.15.17.17 NMAC in accordance with a closure plan that the appropriate division district office approves. The closure report will be filed on form C-144.
Required C-144 Form is attached to this document.
4. XTO will remove liquids and sludge from below-grade tanks prior to implementing a closure method and will dispose of the liquids and sludge in a division-approved facility. Approved facilities and waste streams include:
 - Envirotech Permit No. NM01-0011 and IEI Permit No. NM 01-0010B
 - Soil contaminated by exempt petroleum hydrocarbons
 - Produced sand, pit sludge and contaminated bottoms from storage of exempt wastes
 - Basin Disposal Permit No. NM01-005
 - Produced water**All liquids and sludge were removed from the tank prior to closure activities.**
5. XTO will remove the below-grade tank and dispose of it in a division approved facility or recycle, reuse, or reclaim it in a manner that the appropriate division district office approves.
XTO has removed the below grade tank, and will dispose of it at a division approved facility, or recycle, reclaim or reuse it in a manner that is approved by the division.

6. XTO will remove any on-site equipment associated with a below-grade tank unless the equipment is required for some other purpose.

All equipment will remain on location for the continued production of oil and gas.

7. XTO will test the soils beneath the below-grade tank to determine whether a release has occurred. At a minimum 5 point composite sample will be collected along with individual grab samples from any area that is wet, discolored or showing other evidence of a release. Samples will be analyzed for BTEX, TPH and chlorides to demonstrate that the benzene concentration, as determined by EPA SW-846 methods 8021B or 8260B or EPA method that the division approves, does not exceed 0.2 mg/kg; total BTEX concentration, as determined by EPA SW-846 methods 8021B or 8260B or other EPA method that the division approves, does not exceed 50 mg/kg; the TPH concentration, as determined by EPA method 418.1 or other EPA method that the division approves, does not exceed 100mg/kg; and the chloride concentration, as determined by EPA method 300.1 or other EPA method that the division approves, does not exceed 250 mg/kg, or the background concentration, whichever is greater. XTO will notify the division of its results on form C-141.

A composite sample was taken of the pit using sampling tools and all samples tested per Subsection B of 19.15.17.1 3(B)(1)(b). (Sample results attached).

Components	Test Method	Limit (mg/Kg)	Results (mg/Kg)
Benzene	EPA SW-846 8021B or 8260B	0.2	< 0.010 mg/kg
BTEX	EPA SW-846 8021B or 8260B	50	< 0.50 mg/kg
TPH	EPA SW-846 418.1	100	6,590 mg/kg
Chlorides	EPA 300.1	250 or background	26.9 mg/kg
TPH (Spill Rule)	8015	100	77.0 mg/kg

8. If XTO or the division determines that a release has occurred, XTO will comply with 19.15.3.116 NMAC and 19.15.1.19NMAC as appropriate.
Due to TPH results of 6,590 PPM, beneath our BGT, a release has been confirmed for this location. A C-141 Release Notification form will be sent outlining any remediation activities taken regarding this release.
9. If the sampling program demonstrates that a release has not occurred or that any release does not exceed the concentrations specified in Paragraph (4) of Subsection E of 19.15.17.13 NMAC, XTO will backfill the excavation with compacted, non-waste containing, earthen material; construct a division prescribed soil cover; recontour and re-vegetate the site.
The pit cellar was backfilled using compacted, non-waste containing earthen material, with a division prescribed soil cover.
10. Notice of Closure operations will be given to the Aztec Division District III office between 72 hours and one week prior to the start of closure activities via email or verbally.
The notification will include the following:
- Operator's name
 - Well Name and API Number
 - Location by Unit Letter, Section, Township, and Range

Notification was provided to Mr. Brandon Powell with the Aztec office of the OCD via email on November 29, 2012; see attached email printout.

The surface owner shall be notified of XTO's proposal to close the BGT as per the approved closure plan using certified mail, return receipt requested.

The surface owner was notified on November 30, 2012; see attached letter and return receipt.

11. Re-contouring of location will match fit, shape, line, form and texture of the surrounding area. Re-shaping will include drainage control, prevent ponding, and prevent erosion. Natural drainages will be unimpeded and water bars and/or silt traps will be placed in areas where needed to prevent erosion on a large scale. Final re-contour shall have a uniform appearance with smooth surface, fitting the natural landscape.

The site will continue to be used for oil and gas exploration and production operations. The site will be recontoured upon the plugging and abandoning of this well location

12. A minimum of 4 feet of cover shall be achieved and the cover shall include 1 foot of suitable material to establish vegetation at the site, or the background thickness of topsoil, whichever is greater.

The site has been backfilled to match these specifications.

13. XTO will seed the disturbed areas the first growing season after the operator closes the pit. Seeding will be accomplished via drilling on the contour whenever practical or by other division-approved methods. BLM or Forest Service stipulated seed mixes will be used on federal lands. Vegetative cover will equal 70% of the native perennial vegetative cover (un-impacted) consisting of at least three native plant species, including at least one grass, but not including noxious weeds, and maintain that cover through two successive growing seasons. Repeat seeding or planting will be continued until successful vegetative growth occurs.

The location will continue to be used for daily operations pertaining to oil and gas explorations and production activities. The site will be reclaimed pursuant to surface owner specifications upon the plugging and abandoning of this well location.

14. All closure activities will include proper documentation and be available for review upon request and will be submitted in closure report form to OCD within 60 days of closure of the below-grade tank. Closure report will be filed on form C-144 and incorporate the following:
 - i. Proof of closure notice to division and surface owner; **attached**
 - ii. Details on capping and covering, where applicable; **per OCD Specifications**
 - iii. Inspection reports; **attached**
 - iv. Confirmation sampling analytical results; **attached**
 - v. Disposal facility name(s) and permit number(s); **see above**
 - vi. Soil backfilling and cover installation; **per OCD Specifications**
 - vii. Re-vegetation application rates and seeding techniques, (or approved alternative to re-vegetation requirements if applicable); **N/A**
 - viii. Photo documentation of the site reclamation. **attached**

7012 1010 0002 9433 4766

U.S. Postal Service™
CERTIFIED MAIL™ RECEIPT
 (Domestic Mail Only; No Insurance Coverage Provided)

For delivery information visit our website at www.usps.com

OFFICIAL USE

Postage	\$
Certified Fee	
Return Receipt Fee (Endorsement Required)	
Restricted Delivery Fee (Endorsement Required)	
Total Postage & Fees	\$

Postmark Here
 NOV 30 2012
 87410
 AZTEC

Sent To **Fred G and Virginia A. Armenta**
 Street, Apt. No.,
 or PO Box No. **7th Road 4990**
 City, State, ZIP+4 **Bloomfield, NM 87413-9021**

PS Form 3800, August 2006 See Reverse for Instructions

SENDER: COMPLETE THIS SECTION	COMPLETE THIS SECTION ON DELIVERY
<p>1. Complete items 1, 2, and 3. Also complete item 4 if Restricted Delivery is desired.</p> <p>2. Print your name and address on the reverse so that we can return the card to you.</p> <p>3. Attach this card to the back of the mailpiece, or on the front if space permits.</p>	<p>A. Signature <input checked="" type="checkbox"/> Fred Armenta <input type="checkbox"/> Agent <input type="checkbox"/> Addressee</p> <p>B. Received by (Printed Name) FRED ARMENTA</p> <p>C. Date of Delivery</p>
<p>1. Article Addressed to:</p> <p>Fred G and Virginia A. Armenta 7th Road 4990 Bloomfield, NM 87413-9021</p>	<p>D. Is delivery address different from item 1? <input type="checkbox"/> Yes If YES, enter delivery address below: <input type="checkbox"/> No</p>
<p>2. Article Number (Transfer from service label)</p> <p>7012 1010 0002 9433 4766</p>	<p>3. Service Type</p> <p><input type="checkbox"/> Certified Mail <input type="checkbox"/> Express Mail <input type="checkbox"/> Registered <input type="checkbox"/> Return Receipt for Merchandise <input type="checkbox"/> Insured Mail <input type="checkbox"/> C.O.D.</p> <p>4. Restricted Delivery? (Extra Fee) <input type="checkbox"/> Yes</p>
<p>PS Form 3811, February 2004 Domestic Return Receipt 102595-02-M-1540</p>	

November 30, 2012

Fred G. and Virginia A. Armenta ,
766 Road 4990
Bloomfield, NM. 874139621

Re: Romero Gas Com A # 1 A API # 30-045-26213
Unit P, Section 27, Township 29N, Range 10W, San Juan County, New Mexico

Mr. Armenta ;

This submittal is pursuant to Rule 19.15.17.13 requiring operators to notify surface owners of the closure of a below grade tank pit. XTO Energy, Inc. (XTO) is hereby providing written documentation of our proposal to close the below grade tank pit associated with the above mentioned well site by excavation and removal.

Should you have questions or require additional information, please feel free to contact me at your convenience at (505) 333-3100. Thank you for your time in regards to this matter.

Respectfully Submitted,

A handwritten signature in cursive script, appearing to read "Kurt Hoekstra".

Kurt Hoekstra
Sr. Environmental Technician
XTO Energy, Inc.
Western Division

Kurt Hoekstra/FAR/CTOC
11/29/2012 01:40 PM

To Brandon Powell
cc
bcc
Subject BGT Closure Romero Gas Com A # 1 A

November 29, 2012

Brandon,

Re: Romero Gas Com A # 1 A API # 30-045-26213
Unit P, Section 27, Township 29N, Range 10W, San Juan County, New Mexico

This submittal is pursuant to Rule 19.15.17.13 requiring operators to notify surface owners of the closure of a below grade tank pit. XTO Energy, Inc. (XTO) is hereby providing written documentation of our proposal to close the below grade tank pit associated with the above mentioned well site by excavation and removal.

Should you have questions or require additional information, please feel free to contact me at your convenience at (505) 333-3100. Thank you for your time in regards to this matter.

Kurt Hoekstra
Sr. Environmental Technician
XTO Energy
505-333-3202 Office
505-486-9543 Cell
Kurt_Hoekstra@xtoenergy.com



[1-866-479-5117]

ROMERO GAS COM A #1A

1240' FSL 700' FEL


SE/SE SEC 27P T19N R10W


LATITUDE 36° .6931

LONGITUDE 107° .8654

API # 30-045-26213

SAN JUAN COUNTY, NEW MEXICO







Well Below Tank Inspection Report

12/11/2012

Division Denver
Dates -
06/01/2008 - 12/01/2012
Type Route Stop
Type Value R

RouteName	StopName	Pumper	Foreman	WellName	APIWellNumber	Section	Range	Township
DEN NM Run 53A	ROMERO GAS COM A	Blackwell, Frankie	Bramwell, Chris	ROMERO GC A 01A	3004526213	27	10W	29N

InspectorName	Inspection Date	Inspection Time	Visible LinerTears	VisibleTankLeak Overflow	Collection OfSurfaceRun	Visible LayerOil	Visible Leak	Freeboard EstFT	PitLocation	PitType	Notes
PAT ROARK	01/01/2009	10:00	No	No	No	No	No	0	Well Water Pi	Below G	THE PI AREA IS CLEAN. PR
Waddy Altman	11/16/2009	10:00	No	No	No	Yes	No	0	Well Water Pi	Below G	oil layer on pit
Pat Roark	01/02/2010	10:00	No	No	No	Yes	No	4	Well Water Pi	Below G	oil layer on pit
Pat Roark	02/22/2010	10:00	No	No	No	Yes	No	4	Well Water Pi	Below G	oil layer on pit
L Ross	04/14/2010	10:00	No	No	No	Yes	No	3	Well Water Pi	Below G	oil layer on pit
Pat Roark	05/02/2010	12:00	No	No	No	Yes	No	1	Well Water Pi	Below G	oil layer on pit
Pat Roark	05/13/2010	09:45	No	No	No	Yes	No	1	Well Water Pi	Below G	2" produced oil in pit. PR
Pat Roark	07/14/2010	09:45	No	No	No	Yes	No	1	Well Water Pi	Below G	2" produced oil in pit. PR
Pat Roark	09/03/2010	09:45	No	No	No	Yes	No	1	Well Water Pi	Below G	2" produced oil in pit. PR
Pat Roark	10/13/2010	10:45	No	No	No	Yes	No	1	Well Water Pi	Below G	2" produced oil in pit. PR
Pat Roark	12/13/2010	10:45	No	No	No	Yes	No	1	Well Water Pi	Below G	2" produced oil in pit. PR
Pat Roark	01/28/2011	10:45	No	No	No	Yes	No	1	Well Water Pi	Below G	2" produced oil in pit. PR
RF	04/15/2011	11:47	No	No	No	Yes	No	4	Well Water Pi	Below Ground	
RF	05/05/2011	01:35	No	No	No	Yes	No	3	Well Water Pi	Below Ground	
RF	06/07/2011	12:36	No	No	No	Yes	No	2	Well Water Pi	Below Ground	
RF	07/07/2011	08:24	No	No	No	Yes	No	2	Well Water Pi	Below Ground	
FB	08/23/2011	11:18	No	No	No	Yes	No	1	Well Water Pi	Below Ground	
FB	09/02/2011	09:28	No	No	No	Yes	No	4	Well Water Pi	Below Ground	
FB	10/13/2011	11:47	No	No	No	Yes	No	3	Well Water Pi	Below Ground	
FB	11/17/2011	10:13	No	No	No	Yes	No	2	Well Water Pi	Below Ground	

FB	12/21/2011	01:48	No	No	No	Yes	No	2	Well Water Pi Below Ground
FB	01/13/2012	12:42	No	No	No	Yes	No	3	Well Water Pi Below G oil in pit
FB	02/09/2012	09:55	No	No	No	Yes	No	3	Well Water Pi Below G oil in pit
FB	03/07/2012	02:10	No	No	No	Yes	No	3	Well Water Pi Below G oil in pit
FB	04/11/2012	09:45	No	No	No	Yes	No	3	Well Water Pi Below G oil in pit
FB	05/03/2012	01:31	No	No	No	Yes	No	3	Well Water Pi Below G oil in pit
FB	06/07/2012	11:25	No	No	No	Yes	No	3	Well Water Pi Below G oil in pit
FB	07/06/2012	03:05	No	No	No	Yes	No	2	Well Water Pi Below G oil in pit
FB	08/03/2012	02:05	No	No	No	Yes	No	1	Well Water Pi Below G oil in pit
FB	09/03/2012	10:25	No	No	No	Yes	No	4	Well Water Pi Below Ground