

Submit 1 Copy To Appropriate District Office
District I
1625 N. French Dr., Hobbs, NM 88240
District II
1301 W. Grand Ave., Artesia, NM 88210
District III
1000 Rio Brazos Rd., Aztec, NM 87410
District IV
1220 S. St. Francis Dr., Santa Fe, NM 87505

State of New Mexico
Energy, Minerals and Natural Resources

Form C-103
October 13, 2009

OIL CONSERVATION DIVISION
1220 South St. Francis Dr.
Santa Fe, NM 87505

WELL API NO. 30-045-34773
5. Indicate Type of Lease STATE <input type="checkbox"/> FEE <input type="checkbox"/>
6. State Oil & Gas Lease No.
7. Lease Name or Unit Agreement Name Ginther
8. Well Number 21H
9. OGRID Number 5380
10. Pool name or Wildcat

SUNDRY NOTICES AND REPORTS ON WELLS (DO NOT USE THIS FORM FOR PROPOSALS TO DRILL OR TO DEEPEN OR PLUG BACK TO A DIFFERENT RESERVOIR. USE "APPLICATION FOR PERMIT" (FORM C-101) FOR SUCH PROPOSALS.)	
1. Type of Well: Oil Well <input type="checkbox"/> Gas Well <input checked="" type="checkbox"/> Other	
2. Name of Operator XTO Energy, Inc.	
3. Address of Operator 382 County Road 3100, Aztec, New Mexico 87410	
4. Well Location Unit Letter A : 1215 feet from the North line and 1220 feet from the East line Section 13 Township 27N Range 13W NMPM San Juan County	
11. Elevation (Show whether DR, RKB, RT, GR, etc.) 5835 Feet	

12. Check Appropriate Box to Indicate Nature of Notice, Report or Other Data

NOTICE OF INTENTION TO:

PERFORM REMEDIAL WORK ☐ PLUG AND ABANDON ☐
TEMPORARILY ABANDON ☐ CHANGE PLANS ☐
PULL OR ALTER CASING ☐ MULTIPLE COMPL ☐
DOWNHOLE COMMINGLE ☐

OTHER: ☒

SUBSEQUENT REPORT OF:

REMEDIAL WORK ☐ ALTERING CASING ☐
COMMENCE DRILLING OPNS. ☐ P AND A ☐
CASING/CEMENT JOB ☐

OTHER: **Reseed Drill Pit Area** ☒

13. Describe proposed or completed operations. (Clearly state all pertinent details, and give pertinent dates, including estimated date of starting any proposed work). SEE RULE 19.15.7.14 NMAC. For Multiple Completions: Attach wellbore diagram of proposed completion or recompletion.

This C-103 is the required notification for the reclamation of the temporary pit area at the Ginther #21H. Reclamation was completed on December 3, 2010 using the BLM -10 seed mixture. The Temporary Pit Closure report was submitted to the OCD on January 12, 2011. This reclamation area has achieved successful revegetation. Please see attached photo documentation.

OIL CONS. DIV DIST. 3

DEC 10 2012

Spud Date:

9/5/2010

Rig Release Date:

9/13/2010

I hereby certify that the information above is true and complete to the best of my knowledge and belief.

SIGNATURE Logan Hixon TITLE EH&S Technician DATE 12/7/2012

Type or print name Logan Hixon E-mail address: Logan.Hixon@xtoenergy.com PHONE: 505-333-3683
For State Use Only

APPROVED BY: _____ DATE _____
Conditions of Approval (if any):

DENIED

Due to not achieving 2 successive successful
BY: Jonathan Kelly Growing Season
DATE: 1/11/2013 (505) 334-6178 Ext 122

XTO Energy, Inc.
Ginther #21H
Section 13, Township 27N, Range 13W
Closure Date 12/3/2010
Two Year Photo: 12/6/12




Photo 1: Ginther #21H Reclamation




Photo 2: Ginther #21H Reclamation

XTO Energy, Inc.
Ginther #21H
Section 13, Township 27N, Range 13W
Closure Date 12/3/2010
Two Year Photo: 12/6/12



Photo 3: Ginther #21H Reclamation




Photo 4: Ginther #21H Reclamation