

Submit 1 Copy To Appropriate District
Office
District I
1625 N. French Dr., Hobbs, NM 88240
District II
1301 W. Grand Ave., Artesia, NM 88210
District III
1000 Rio Brazos Rd., Aztec, NM 87410
District IV
1220 S. St. Francis Dr., Santa Fe, NM
87505

State of New Mexico
Energy, Minerals and Natural Resources

Form C-103
October 13, 2009

OIL CONSERVATION DIVISION
1220 South St. Francis Dr.
Santa Fe, NM 87505

SUNDRY NOTICES AND REPORTS ON WELLS (DO NOT USE THIS FORM FOR PROPOSALS TO DRILL OR TO DEEPEN OR PLUG BACK TO A DIFFERENT RESERVOIR. USE "APPLICATION FOR PERMIT" (FORM C-101) FOR SUCH PROPOSALS.)		WELL API NO. 30-045-35167
1. Type of Well: Oil Well <input type="checkbox"/> Gas Well <input checked="" type="checkbox"/> Other		5. Indicate Type of Lease STATE <input type="checkbox"/> FEE <input type="checkbox"/>
2. Name of Operator XTO Energy, Inc.		6. State Oil & Gas Lease No.
3. Address of Operator 382 County Road 3100, Aztec, New Mexico 87410		7. Lease Name or Unit Agreement Name Five of Diamonds
4. Well Location Unit Letter D : 505 feet from the North line and 1055 feet from the West line Section 10 Township 30N Range 13W NMPM San Juan County		8. Well Number 90H
11. Elevation (Show whether DR, RKB, RT, GR, etc.) 5657 Feet		9. OGRID Number 5380
		10. Pool name or Wildcat Basin Fruitland Coal

12. Check Appropriate Box to Indicate Nature of Notice, Report or Other Data

NOTICE OF INTENTION TO:

PERFORM REMEDIAL WORK ☐ PLUG AND ABANDON ☐
TEMPORARILY ABANDON ☐ CHANGE PLANS ☐
PULL OR ALTER CASING ☐ MULTIPLE COMPL ☐
DOWNHOLE COMMINGLE ☐

OTHER: ☒

SUBSEQUENT REPORT OF:

REMEDIAL WORK ☐ ALTERING CASING ☐
COMMENCE DRILLING OPNS. ☐ P AND A ☐
CASING/CEMENT JOB ☐

OTHER: **Reseed Drill Pit Area** ☒

13. Describe proposed or completed operations. (Clearly state all pertinent details, and give pertinent dates, including estimated date of starting any proposed work). SEE RULE 19.15.7.14 NMAC. For Multiple Completions: Attach wellbore diagram of proposed completion or recompletion.

This C-103 is the required notification for the reclamation of the temporary pit area at the Five of Diamonds #90H. Reclamation was completed on December 10, 2010 using the BLM -10 seed mixture. The Temporary Pit Closure report was submitted to the OCD on January 14, 2011. This reclamation area has achieved successful revegetation. Please see attached photo documentation.

OIL CONS. DIV DIST. 3

DEC 10 2012


Spud Date:

9/14/2010

Rig Release Date:

9/22/2010

I hereby certify that the information above is true and complete to the best of my knowledge and belief.

SIGNATURE  TITLE **EH&S Technician** DATE **12/7/2012**

Type or print name **Logan Hixon** E-mail address: **Logan.Hixon@xtoenergy.com** PHONE: **505-333-3683**

For State Use Only

APPROVED BY: _____
Conditions of Approval (if any): _____

DENIED

*Due to not achieving 2 successive successful
growing seasons*
BY: Jonathan Kelly
DATE: 1/11/2013 (505) 334-6178 Ext 122

DATE _____

XTO Energy, Inc.
Five of Diamonds #90H
Section 10, Township 30N, Range 13W
Closure Date 12/17/2010
Two Year Photo's:12/6/2012




Photo 1: Five of Diamonds #90H Reclamation



Photo 2: Five of Diamonds #90H Reclamation

XTO Energy, Inc.
Five of Diamonds #90H
Section 10, Township 30N, Range 13W
Closure Date 12/17/2010
Two Year Photo's:12/6/2012




Photo 3: Five of Diamonds #90H Reclamation




Photo 4: Five of Diamonds #90H Reclamation