

Submit 3 Copies To Appropriate District
Office
District I
1625 N. French Dr., Hobbs, NM 88240
District II
1301 W. Grand Ave., Artesia, NM 88210
District III
1000 Rio Brazos Rd., Aztec, NM 87410
District IV
1220 S. St. Francis Dr., Santa Fe, NM
87505

State of New Mexico
Energy, Minerals and Natural Resources

Form C-103
Jun 19, 2008

OIL CONSERVATION DIVISION
1220 South St. Francis Dr.
Santa Fe, NM 87505

WELL API NO. 30-045-09558
5. Indicate Type of Lease STATE <input type="checkbox"/> FEE <input checked="" type="checkbox"/>
6. State Oil & Gas Lease No. FEE
7. Lease Name or Unit Agreement Name Sutton
8. Well Number 1
9. OGRID Number 14538
10. Pool name or Wildcat Aztec Pictured Cliffs

SUNDRY NOTICES AND REPORTS ON WELLS (DO NOT USE THIS FORM FOR PROPOSALS TO DRILL OR TO DEEPEN OR PLUG BACK TO A DIFFERENT RESERVOIR. USE "APPLICATION FOR PERMIT" (FORM C-101) FOR SUCH PROPOSALS.)	
1. Type of Well: Oil Well <input type="checkbox"/> Gas Well <input checked="" type="checkbox"/> Other	
2. Name of Operator Burlington Resources Oil Gas Company LP	
3. Address of Operator P.O. Box 4289, Farmington, NM 87499-4289	
4. Well Location Unit Letter D : 1090 feet from the North line and 990 feet from the West line Section 18 Township 30N Range 11W NMPM San Juan County	
11. Elevation (Show whether DR, RKB, RT, GR, etc.) GR	

12. Check Appropriate Box to Indicate Nature of Notice, Report or Other Data

NOTICE OF INTENTION TO:

PERFORM REMEDIAL WORK ☐ PLUG AND ABANDON ☒
TEMPORARILY ABANDON ☐ CHANGE PLANS ☐
PULL OR ALTER CASING ☐ MULTIPLE COMPL ☐
DOWNHOLE COMMINGLE ☐

SUBSEQUENT REPORT OF:

REMEDIAL WORK ☐ ALTERING CASING ☐
COMMENCE DRILLING OPNS. ☐ P AND A ☐
CASING/CEMENT JOB ☐

OTHER: ☒ Request Below Grade Marker

OTHER: ☐

13. Describe proposed or completed operations. (Clearly state all pertinent details, and give pertinent dates, including estimated date of starting any proposed work). SEE RULE 1103. For Multiple Completions: Attach wellbore diagram of proposed completion or recompletion.

The subject well is located in an agricultural field so Burlington Resources requests permission to set a below grade P&A marker. Please see attached aerial map.

A C-102 using a current survey will be submitted with the C-103 subsequent sundry.

RCVD MAR 21 '13
OIL CONS. DIV.
DIST. 3

Spud Date:

Rig Released Date:

I hereby certify that the information above is true and complete to the best of my knowledge and belief.

SIGNATURE Dollie L. Busse TITLE Staff Regulatory Technician DATE 3/20/13

Type or print name Dollie L. Busse E-mail address: dollie.l.busse@conocophillips.com PHONE: 505-324-6104










For State Use Only

APPROVED BY: [Signature] TITLE Deputy Oil & Gas Inspector, District #3 DATE 3-21-13

Conditions of Approval (if any):

Ar


Legend

- Full Address - County & City
-  Township/Range
-  Sections
- City Roads
- Other Roads
 - County Maintained
 - Lesser County Maintained
 - Navajo Route
 - Oilfield Roads
 - Private Roads
-  Lakes
- Rivers
-  Aztec City Limits
-  Bloomfield City Limits
-  Farmington City Limits
-  School Districts
-  San Juan County Bounds
-  Reservation

1: 877



The San Juan County Assessor's Office provides no warranty, expressed or implied, as to the accuracy, reliability or completeness of furnished data. This map is not intended to be used as a survey. For assessment purposes only.



0.0 0 0.01 0.0 Miles