

Submit 3 Copies To Appropriate District
Office
District I
1625 N. French Dr., Hobbs, NM 87240
District II
1301 W. Grand Ave., Artesia, NM 88210
District III
1000 Rio Brazos Rd., Aztec, NM 87410
District IV
1220 S. St. Francis Dr., Santa Fe, NM
87505

State of New Mexico
Energy, Minerals and Natural Resources

OIL CONSERVATION DIVISION
1220 South St. Francis Dr.
Santa Fe, NM 87505

Form C-103
June 19, 2008

SUNDRY NOTICES AND REPORTS ON WELLS (DO NOT USE THIS FORM FOR PROPOSALS TO DRILL OR TO DEEPEN OR PLUG BACK TO A DIFFERENT RESERVOIR. USE "APPLICATION FOR PERMIT" (FORM C-101) FOR SUCH PROPOSALS.)		WELL API NO. 30-039-26354
1. Type of Well: Oil Well <input type="checkbox"/> Gas Well <input checked="" type="checkbox"/> Other		5. Indicate Type of Lease STATE <input type="checkbox"/> FEE <input type="checkbox"/>
2. Name of Operator ENERGEN RESOURCES CORPORATION		6. State Oil & Gas Lease No. Jicarilla Contract 96
3. Address of Operator 2010 Afton Place, Farmington, NM 87401		7. Lease Name or Unit Agreement Name: Jicarilla 96
4. Well Location Unit Letter 0 : 660 feet from the South line and 1980 feet from the East line Section 12 Township 26N Range 3W NMPM County Rio Arriba		8. Well Number 38
11. Elevation (Show whether DR, RKB, RT, GR, etc.) 7170' GR		9. OGRID Number 162928
		10. Pool name or Wildcat Gavilan PC/ Blanco MesaVerde

12. Check Appropriate Box to Indicate Nature of Notice, Report, or Other Data

NOTICE OF INTENTION TO:

PERFORM REMEDIAL WORK ☐ PLUG AND ABANDON ☐
TEMPORARILY ABANDON ☐ CHANGE PLANS ☐
PULL OR ALTER CASING ☐ MULTIPLE COMPL ☐
DOWNHOLE COMMINGLE ☐

OTHER: Pay Add & Down-hole Commingle ☒

SUBSEQUENT REPORT OF:

REMEDIAL WORK ☐ ALTERING CASING ☐
COMMENCE DRILLING OPNS. ☐ P AND A ☐
CASING/CEMENT JOB ☐ ROVD MAR 12 '13
OIL CONS. DIV.
DIST. 3

OTHER: ☐

13. Describe proposed or completed operations. (Clearly state all pertinent details, and give pertinent dates, including estimated date of starting any proposed work). SEE RULE 1103. For Multiple Completions: Attach wellbore diagram of proposed completion or recompletion.


In accordance to Case 14878, Order # R-13621. It is intended to downhole commingle the Gavilan PC (77360) and Blanco MesaVerde (72319). Pictured Cliffs perforations 3655'-3726' Est., MV perforations 5532'-5750' and 5837'-5930'. Recommended allocation - Subtraction method following 60 days of stabilized production. Commingling will not reduce the total remaining production's value. The interest owners are identical for each zone. Rates reported to NMOCD-Aztec for final determination. The BLM has been notified of this pay add via Form 3160-5.

DHC 3806 AZ

Spud Date:

Rig Release Date:

I hereby certify that the information above is true and complete to the best of my knowledge and belief.

SIGNATURE  TITLE District Engineer DATE 3/8/2013
aklem@energen.com
Type or print name Adam Klem E-mail address: PHONE 505-324-4163

For State Use Only

APPROVED BY  TITLE Deputy Oil & Gas Inspector, District #3 DATE APR 11 2013
Conditions of Approval (if any):

District I
1625 N. French Dr., Hobbs, NM 88240
District II
1301 W. Grand Avenue, Artesia, NM 88210
District III
1000 Rio Brazos Rd., Aztec, NM 87410
District IV
1220 S. St. Francis Dr., Santa Fe, NM 87505

State of New Mexico
Energy, Minerals & Natural Resources Department
OIL CONSERVATION DIVISION
1220 South St. Francis Dr.
Santa Fe, NM 87505

Form C-102
Revised October 12, 2005
Submit to Appropriate District Office
State Lease - 4 Copies
Fee Lease - 3 Copies

☐ AMENDED REPORT

WELL LOCATION AND ACREAGE DEDICATION PLAT

¹ API Number 30-039-26354	² Pool Code 77360	³ Pool Name Gavilan Pictured Cliffs
⁴ Property Code 21937	⁵ Property Name Jicarilla 96	⁶ Well Number 3B
⁷ OGRID No. 162928	⁸ Operator Name Energen Resources Corporation	⁹ Elevation 7170'


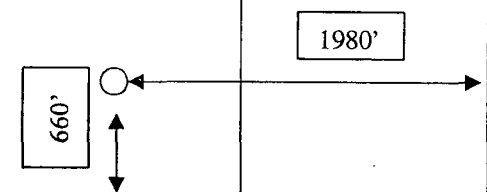
¹⁰ Surface Location

UL or lot no. 0	Section 12	Township 26N	Range 3W	Lot Idn	Feet from the 660	North/South line South	Feet from the 1980	East/West line East	County Rio Arriba
--------------------	---------------	-----------------	-------------	---------	----------------------	---------------------------	-----------------------	------------------------	----------------------

¹¹ Bottom Hole Location If Different From Surface

UL or lot no.	Section	Township	Range	Lot Idn	Feet from the	North/South line	Feet from the	East/West line	County
								RCVD MAR 12 '13	
¹² Dedicated Acres 160	¹³ Joint or Infill	¹⁴ Consolidation Code	¹⁵ Order No. R-13621	OIL CONS. DIV. DIST. 3					

No allowable will be assigned to this completion until all interests have been consolidated or a non-standard unit has been approved by the division.

				¹⁷ OPERATOR CERTIFICATION <i>I hereby certify that the information contained herein is true and complete to the best of my knowledge and belief, and that this organization either owns a working interest or unleased mineral interest in the land including the proposed bottom hole location or has a right to drill this well at this location pursuant to a contract with an owner of such a mineral or working interest, or to a voluntary pooling agreement or a compulsory pooling order heretofore entered by the division.</i>  Signature 3/8/2013 Date Adam Klem Printed Name
				¹⁸ SURVEYOR CERTIFICATION <i>I hereby certify that the well location shown on this plat was plotted from field notes of actual surveys made by me or under my supervision, and that the same is true and correct to the best of my belief.</i> Date of Survey Signature and Seal of Professional Surveyor:  Certificate Number