



# United States Department of the Interior

## BUREAU OF LAND MANAGEMENT

Farmington District Office  
6251 College Blvd., Suite A  
Farmington, New Mexico 87402  
[www.blm.gov/nm](http://www.blm.gov/nm)



In Reply Refer To: NMSF078840  
3162.3-1 (211)

April 29, 2013

RCVD MAY 1 '13  
OIL CONS. DIV.  
DIST. 3

ConocoPhillips Company  
P.O. Box 4289  
Farmington, NM 87499

Dear Sir/Madam:

The Bureau of Land Management has withdrawn this APD per your request. Reference is made to your Application for Permit to Drill (APD) for the following well(s):

**San Juan 28-7 Unit #110N located 1800' FNL and 752' FWL, Section 19, T27N, R7W,  
Rio Arriba County, New Mexico on Federal Lease No. NMSF078840  
API # 3003930769**

The APD has expired, therefore, the application for permit to drill is being returned with no further action taken.

Sincerely,

Virginia Barber  
Petroleum Management Team

cc: Well file  
NMOCD *PV*

UNITED STATES  
DEPARTMENT OF THE INTERIOR  
BUREAU OF LAND MANAGEMENT

RECEIVED

APR 25 2013

FORM APPROVED.  
OMB No. 1004-0137  
Expires: July 31, 2010

**SUNDRY NOTICES AND REPORTS ON WELLS**  
**Do not use this form for proposals to drill or to re-enter an abandoned well. Use Form 3160-3 (APD) for such proposals.**



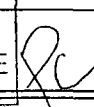
SUBMIT IN TRIPLICATE - Other instructions on page 2.		5. Lease Serial No. <b>SF-078840</b>
1. Type of Well <input type="checkbox"/> Oil Well <input checked="" type="checkbox"/> Gas Well <input type="checkbox"/> Other		6. Indian Allottee or Tribe Name
2. Name of Operator <b>ConocoPhillips Company</b>		7. If Unit of CA/Agreement, Name and/or No. <b>San Juan 28-7 Unit</b>
3a. Address <b>PO Box 4289, Farmington, NM 87499</b>		8. Well Name and No. <b>San Juan 28-7 Unit 110N</b>
3b. Phone No. (include area code) <b>(505) 326-9700</b>		9. API Well No. <b>30-039-30769</b>
4. Location of Well (Footage, Sec., T., R., M., or Survey Description) <b>Surface UL E (SW/NW), 1800' FNL &amp; 752' FWL, Sec. 19, T27N, R7W</b> <b>Bottomhole UL D (NW/NW), 710' FNL &amp; 750' FWL, Sec. 19, T27N, R7W</b>		10. Field and Pool or Exploratory Area <b>Blanco MV/Basin DK/Otero CH</b>
		11. Country or Parish, State <b>Rio Arriba New Mexico</b>

12. CHECK THE APPROPRIATE BOX(ES) TO INDICATE NATURE OF NOTICE, REPORT OR OTHER DATA

TYPE OF SUBMISSION	TYPE OF ACTION			
<input checked="" type="checkbox"/> Notice of Intent	<input type="checkbox"/> Acidize	<input type="checkbox"/> Deepen	<input type="checkbox"/> Production (Start/Resume)	<input type="checkbox"/> Water Shut-Off
<input type="checkbox"/> Subsequent Report	<input type="checkbox"/> Alter Casing	<input type="checkbox"/> Fracture Treat	<input type="checkbox"/> Reclamation	<input type="checkbox"/> Well Integrity
<input type="checkbox"/> Final Abandonment Notice	<input type="checkbox"/> Casing Repair	<input type="checkbox"/> New Construction	<input type="checkbox"/> Recomplete	<input checked="" type="checkbox"/> Other
	<input type="checkbox"/> Change Plans	<input type="checkbox"/> Plug and Abandon	<input type="checkbox"/> Temporarily Abandon	<b>Rescind APD</b>
	<input type="checkbox"/> Convert to Injection	<input type="checkbox"/> Plug Back	<input type="checkbox"/> Water Disposal	

13. Describe Proposed or Completed Operation: Clearly state all pertinent details, including estimated starting date of any proposed work and approximate duration thereof. If the proposal is to deepen directionally or recomplete horizontally, give subsurface locations and measured and true vertical depths of all pertinent markers and zones. Attach the bond under which the work will be performed or provide the Bond No. on file with BLM/BIA. Required subsequent reports must be filed within 30 days following completion of the involved operations. If the operation results in a multiple completion or recompletion in a new interval, a Form 3160-4 must be filed once Testing has been completed. Final Abandonment Notices must be filed only after all requirements, including reclamation, have been completed and the operator has determined that the site is ready for final inspection.)

ConocoPhillips Company wishes to Rescind the APD for this well that was originally approved on 5/18/2009.  
We have decided not to drill this well at this time. The surface was not disturbed as construction was not started.

14. I hereby certify that the foregoing is true and correct. Name (Printed/Typed) <b>Kenny Davis</b>		Title <b>Staff Regulatory Technician</b>	
Signature 		Date <b>4/25/13</b>	
THIS SPACE FOR FEDERAL OR STATE OFFICE USE			
Approved by 		Title <b>LE</b> Date <b>APR 29 2013</b>	
Conditions of approval, if any, are attached. Approval of this notice does not warrant or certify that the applicant holds legal or equitable title to those rights in the subject lease which would entitle the applicant to conduct operations thereon.		Office <b>BLM FARMINGTON FIELD OFFICE</b> 	
Title 18 U.S.C. Section 1001 and Title 43 U.S.C. Section 1212, make it a crime for any person knowingly and willfully to make to any department or agency of the United States any false, fictitious or fraudulent statements or representations as to any matter within its jurisdiction.			
(Instruction on page 2)			

UNOCOD