

Oil Conservation Division  
1220 South St. Francis Dr.  
Santa Fe, NM 87505

Submit to Appropriate District Office  
5 Copies

☐ AMENDED REPORT

## I. REQUEST FOR ALLOWABLE AND AUTHORIZATION TO TRANSPORT

<sup>1</sup> Operator name and Address ConocoPhillips Company P.O. Box 4289 Farmington, NM 87499		<sup>2</sup> OGRID Number 217817
		<sup>3</sup> Reason for Filing Code/ Effective Date ND
<sup>4</sup> API Number 30-045-35070	<sup>5</sup> Pool Name BASIN DAKOTA	<sup>6</sup> Pool Code 71599
<sup>7</sup> Property Code 31728	<sup>8</sup> Property Name HARDIE	<sup>9</sup> Well Number 2N

## II. <sup>10</sup> Surface Location

Ul or lot no. K	Section 28	Township 29N	Range 8W	Lot Idn	Feet from the 2363'	North/SouthLine SOUTH	Feet from the 1694'	East/West line WEST	County San Juan
--------------------	---------------	-----------------	-------------	---------	------------------------	--------------------------	------------------------	------------------------	--------------------

### **<sup>11</sup> Bottom Hole Location**

UL or lot no. K	Section 28	Township 29N	Range 8W	Lot Idn	Feet from the 2159'	North/SouthLine SOUTH	Feet from the 1688'	East/West line WEST	County San Juan
--------------------	---------------	-----------------	-------------	---------	------------------------	--------------------------	------------------------	------------------------	--------------------

<sup>12</sup> Lse Code F	<sup>13</sup> Producing Method Code F	<sup>14</sup> Gas Connection Date	<sup>15</sup> C-129 Permit Number	<sup>16</sup> C-129 Effective Date	<sup>17</sup> C-129 Expiration Date
-----------------------------	---------------------------------------------	--------------------------------------	-----------------------------------	------------------------------------	-------------------------------------

### III. Oil and Gas Transporters




<sup>18</sup> Transporter OGRID	<sup>19</sup> Transporter Name and Address	<sup>20</sup> O/G/W
248440	Western Refinery	O
151618	Enterprise	G
		ROVD MAY 17 '13
		OIL CONS. DIV.

DIST. 2

#### IV. Well Completion Data

<sup>21</sup> Spud Date 1/17/2013	<sup>22</sup> Ready Date 5/3/13 GRS	<sup>23</sup> TD MD 7470' / 7453' TVD	<sup>24</sup> PBSD MD 7463 / 7446 TVD	<sup>25</sup> Perforations 7266' – 7444'	<sup>26</sup> DHC, MC DHC 3343AZ
<sup>27</sup> Hole Size	<sup>28</sup> Casing & Tubing Size	<sup>29</sup> Depth Set	<sup>30</sup> Sacks Cement		
12 1/4"	9 5/8", 32.3#, H-40	229'	106 sx (164 cf)		
8 3/4"	7", 23#, J-55	3241'	444 sx (947 cf)		
6 1/4"	4 1/2", 11.6#, L-80	7464'	300 sx (604 cf)		
	2 3/8", 4.7#, J-55	7345'			

## V. Well Test Data

<sup>31</sup> Date New Oil NA	<sup>32</sup> Gas Delivery Date Gas Recovery System 5/3/13	<sup>33</sup> Test Date 5/6/13	<sup>34</sup> Test Length 1hr	<sup>35</sup> Tbg. Pressure SI-449 psi	<sup>36</sup> Csg. Pressure SI-422 psi
<sup>37</sup> Choke Size 1/2"	<sup>38</sup> Oil 0	<sup>39</sup> Water 24 bwpd	<sup>40</sup> Gas 1228 mcf/d		<sup>41</sup> Test Method flowing
<sup>42</sup> I hereby certify that the rules of the Oil Conservation Division have been complied with and that the information given above is true and complete to the best of my knowledge and belief. Signature: 			5-23-13 OIL CONSERVATION DIVISION Approved by:  5-28-13		
Printed name: <b>Patsy Clugston</b>			Title: <b>SUPERVISOR DISTRICT # 3</b>		
Title: <b>Staff Regulatory Technician</b>			Approval Date: <b>MAY 28 2013</b>		
E-mail Address: <b>Patsy.L.Clugston@conocophillips.com</b>					
Date: 5/15/13		Phone: (505) 326-9518 			

A