

Submit 1 Copy To Appropriate District
Office
District I
1625 N. French Dr., Hobbs, NM 88240
District II
1301 W. Grand Ave., Artesia, NM 88210
District III
1000 Rio Brazos Rd., Aztec, NM 87410
District IV
1220 S. St. Francis Dr., Santa Fe, NM
87505

State of New Mexico
Energy, Minerals and Natural Resources

Form C-103
October 13, 2009

OIL CONSERVATION DIVISION
1220 South St. Francis Dr.
Santa Fe, NM 87505

SUNDRY NOTICES AND REPORTS ON WELLS (DO NOT USE THIS FORM FOR PROPOSALS TO DRILL OR TO DEEPEN OR PLUG BACK TO A DIFFERENT RESERVOIR. USE "APPLICATION FOR PERMIT" (FORM C-101) FOR SUCH PROPOSALS.)		WELL API NO. 30-045-35194
1. Type of Well: Oil Well <input type="checkbox"/> Gas Well <input checked="" type="checkbox"/> Other		5. Indicate Type of Lease STATE <input type="checkbox"/> FEE <input type="checkbox"/>
2. Name of Operator XTO Energy, Inc.		6. State Oil & Gas Lease No. NMSF 013642
3. Address of Operator 382 County Road 3100, Aztec, New Mexico 87410		7. Lease Name or Unit Agreement Name Gardner C
4. Well Location Unit Letter L : 1691 feet from the South line and 1119 feet from the West line Section 26 Township 32N Range 9W NMPM San Juan County		8. Well Number 5R
11. Elevation (Show whether DR, RKB, RT, GR, etc.) 6581 Feet		9. OGRID Number 5380
		10. Pool name or Wildcat Basin Fruitland Coal

12. Check Appropriate Box to Indicate Nature of Notice, Report or Other Data

NOTICE OF INTENTION TO:

PERFORM REMEDIAL WORK ☐ PLUG AND ABANDON ☐
TEMPORARILY ABANDON ☐ CHANGE PLANS ☐
PULL OR ALTER CASING ☐ MULTIPLE COMPL ☐
DOWNHOLE COMMINGLE ☐

OTHER: ☐

SUBSEQUENT REPORT OF:

REMEDIAL WORK ☐ ALTERING CASING ☐
COMMENCE DRILLING OPNS. ☐ P AND A ☐
CASING/CEMENT JOB ☐

OTHER: **Reseed Drill Pit Area** ☒

13. Describe proposed or completed operations. (Clearly state all pertinent details, and give pertinent dates, including estimated date of starting any proposed work). SEE RULE 19.15.7.14 NMAC. For Multiple Completions: Attach wellbore diagram of proposed completion or recompletion.

This C-103 is the required two (2) year follow-up for the reclamation of the temporary pit area at the Gardner C #5R. Reclamation was completed on August 16, 2011 using the BLM -10 seed mixture. The Temporary Pit Closure report was submitted to the OCD on September 2, 2011. This reclamation area has achieved successful revegetation. Please see attached photo documentation.

RCVD JUL 24 '13
OIL CONS. DIV.
DIST. 3

Spud Date:

4/20/2011

Rig Release Date:

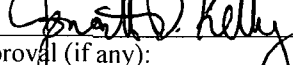
4/27/2010

I hereby certify that the information above is true and complete to the best of my knowledge and belief.

SIGNATURE  TITLE: EHS Coordinator DATE: 7-22-13

Type or print name Logan Hixon E-mail address: Logan.Hixon@xtoenergy.com PHONE: 505-333-3683

For State Use Only

APPROVED BY:  TITLE: Compliance Officer DATE: 7/31/2013

Conditions of Approval (if any):

XTO Energy, Inc.
Gardner C #5R
Section 26, Township 32N, Range 9W
Closure Date August 16, 2013
Two Year Reclamation Photo: July 18, 2013



Photo 1: Gardner C #5R after Reclamation.



Photo 2: Gardner C #5R after Reclamation.

XTO Energy, Inc.
Gardner C #5R
Section 26, Township 32N, Range 9W
Closure Date August 16, 2013
Two Year Reclamation Photo: July 18, 2013




Photo 3: Gardner C #5R after Reclamation.




Photo 4: Gardner C #5R after Reclamation.