

Submit 1 Copy To Appropriate District  
Office  
District I  
1625 N. French Dr., Hobbs, NM 88240  
District II  
1301 W. Grand Ave., Artesia, NM 88210  
District III  
1000 Rio Brazos Rd., Aztec, NM 87410  
District IV  
1220 S. St. Francis Dr., Santa Fe, NM  
87505

State of New Mexico  
Energy, Minerals and Natural Resources

Form C-103  
October 13, 2009

OIL CONSERVATION DIVISION  
1220 South St. Francis Dr.  
Santa Fe, NM 87505

WELL API NO.  
**30-045-35231**

5. Indicate Type of Lease  
STATE ☐ FEE ☐

6. State Oil & Gas Lease No.  
**NMNM-120923**

7. Lease Name or Unit Agreement Name  
**Holiday SWD**

8. Well Number **1**

9. OGRID Number **5380**

10. Pool name or Wildcat  
**SWD, Entrada**

SUNDRY NOTICES AND REPORTS ON WELLS

(DO NOT USE THIS FORM FOR PROPOSALS TO DRILL OR TO DEEPEN OR PLUG BACK TO A DIFFERENT RESERVOIR. USE "APPLICATION FOR PERMIT" (FORM C-101) FOR SUCH PROPOSALS.)

1. Type of Well: Oil Well ☐ Gas Well ☒ Other

2. Name of Operator **XTO Energy, Inc.**

3. Address of Operator  
**382 County Road 3100, Aztec, New Mexico 87410**

4. Well Location

Unit Letter **I** : **2257** feet from the **South** line and **1038** feet from the **East** line  
Section **22** Township **25N** Range **10W** NMPM **San Juan** County

11. Elevation (Show whether DR, RKB, RT, GR, etc.)  
**6592 Feet**

12. Check Appropriate Box to Indicate Nature of Notice, Report or Other Data

NOTICE OF INTENTION TO:

PERFORM REMEDIAL WORK ☐ PLUG AND ABANDON ☐  
TEMPORARILY ABANDON ☐ CHANGE PLANS ☐  
PULL OR ALTER CASING ☐ MULTIPLE COMPL ☐  
DOWNHOLE COMMINGLE ☐

OTHER: ☐

SUBSEQUENT REPORT OF:

REMEDIAL WORK ☐ ALTERING CASING ☐  
COMMENCE DRILLING OPNS. ☐ P AND A ☐  
CASING/CEMENT JOB ☐

OTHER: **Reseed Drill Pit Area** ☒

13. Describe proposed or completed operations. (Clearly state all pertinent details, and give pertinent dates, including estimated date of starting any proposed work). SEE RULE 19.15.7.14 NMAC. For Multiple Completions: Attach wellbore diagram of proposed completion or recompletion.

**This C-103 is the required two (2) year follow-up for the reclamation of the temporary pit area at the Holiday SWD #1. Reclamation was completed on August 26, 2011 using the BLM -10 seed mixture. The Temporary Pit Closure report was submitted to the OCD on November 30, 2011. This reclamation area has achieved successful revegetation. Please see attached photo documentation.**

RCVD JUL 22 '13  
OIL CONS. DIV.  
DIST. 3

Spud Date:

**5/24/2011**

Rig Release Date:

**6/22/2011**

I hereby certify that the information above is true and complete to the best of my knowledge and belief.

SIGNATURE Logan Hixon TITLE EHS Coordinator DATE 7-17-13

Type or print name Logan Hixon E-mail address: Logan.Hixon@xtoenergy.com PHONE: 505-333-3683

For State Use Only

APPROVED BY: Jonathan D. Kelly TITLE Compliance Officer DATE 7/31/2013  
Conditions of Approval (if any):

XTO Energy, Inc.  
Holiday SWD #1  
Section 22, Township 25N, Range 10W  
Closure Date August 26, 2011  
Two Year Reclamation Photo: July 15, 2013




Photo 1: Holiday SWD #1 2yrs after Reclamation.




Photo 2: Holiday SWD #1 2yrs after Reclamation.

XTO Energy, Inc.  
Holiday SWD #1  
Section 22, Township 25N, Range 10W  
Closure Date August 26, 2011  
Two Year Reclamation Photo: July 15, 2013




Photo 3: Holiday SWD #1 2yrs after Reclamation.




Photo 4: Holiday SWD #1 2yrs after Reclamation.