

RECEIVED

Recompletion '09

JUL 11 2013



 Forming for Field Office  
 Bureau of Land Management

 Distribution:  
 BLM 4 Copies  
 Regulatory  
 Accounting  
 Well File

Revised: March 9, 2006

# PRODUCTION ALLOCATION FORM

 Status  
 PRELIMINARY ☐  
 FINAL ☒  
 REVISED ☐

Commingle Type

SURFACE ☐ DOWNHOLE ☒

Type of Completion

NEW DRILL ☐ RECOMPLETION ☒ PAYADD ☐ COMMINGLE ☐

Date: 6/26/2013

API No. 30-045-23738

DHC No. DHC3089AZ

Lease No. SF-078146

Federal

Well Name

Newberry LS

Well No.

#3A

Unit Letter

O

Section

08

Township

T031N

Range

R012W

Footage

940' FSL &amp; 1810' FEL

County, State

San Juan County,  
New Mexico

Completion Date

Test Method

HISTORICAL ☒ FIELD TEST ☐ PROJECTED ☐ OTHER ☐

FORMATION

PICTURED CLIFF

GAS

554 MCF

PERCENT

90%

CONDENSATE

PERCENT

0%

MESAVERDE

59 MCF

10%

OIL CONS. DIV DIST. 3

100%

613

JUL 17 2013

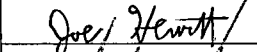
JUSTIFICATION OF ALLOCATION: ConocoPhillips requests that production for the down hole commingle be switched to a fixed percentage based allocation. The fixed percentage based allocation is calculated from average production rates from twelve months. Offset Pictured Cliff wells have zero condensate production therefore the Mesaverde will receive 100% of the condensate production.

APPROVED BY

DATE

TITLE

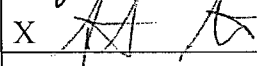
PHONE



7-15-13

Geo

564-2740

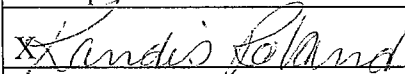
 X 

6/18/13

Engineer

505-599-4081

Stephen Read

 X 

10/21/13

Engineering Tech.

505-326-9743

Kandis Roland

NMOCD