

Subnfit 3 Copies To Appropriate District  
Office  
District I  
1625 N. French Dr., Hobbs, NM 88240  
District II  
1301 W. Grand Ave., Artesia, NM 88210  
District III  
1000 Rio Brazos Rd., Aztec, NM 87410  
District IV  
1220 S. St. Francis Dr., Santa Fe, NM  
87505

State of New Mexico  
Energy, Minerals and Natural Resources

Form C-103  
Jun 19, 2008

OIL CONSERVATION DIVISION  
1220 South St. Francis Dr.  
Santa Fe, NM 87505

WELL API NO. 30-039-31161

5. Indicate Type of Lease  
STATE ☒ FEE ☐

6. State Oil & Gas Lease No.  
E-5184-49

7. Lease Name or Unit Agreement Name  
San Juan 29-7 Unit

8. Well Number 93C

9. OGRID Number  
14538

10. Pool name or Wildcat  
Blanco MV/Basin DK

SUNDRY NOTICES AND REPORTS ON WELLS  
(DO NOT USE THIS FORM FOR PROPOSALS TO DRILL OR TO DEEPEN OR PLUG BACK TO A  
DIFFERENT RESERVOIR. USE "APPLICATION FOR PERMIT" (FORM C-101) FOR SUCH  
PROPOSALS.)

1. Type of Well: Oil Well ☐ Gas Well ☒ Other

2. Name of Operator  
Burlington Resources Oil Gas Company LP

3. Address of Operator  
P.O. Box 4289, Farmington, NM 87499-4289

4. Well Location  
Unit Letter J : 2636 feet from the South line and 2206 feet from the East line  
Section 02 Township 29 N Range 7 W NMPM Rio Arriba County

11. Elevation (Show whether DR, RKB, RT, GR, etc.)  
6832' GR

12. Check Appropriate Box to Indicate Nature of Notice, Report or Other Data

NOTICE OF INTENTION TO:

PERFORM REMEDIAL WORK ☐ PLUG AND ABANDON ☐  
TEMPORARILY ABANDON ☐ CHANGE PLANS ☐  
PULL OR ALTER CASING ☐ MULTIPLE COMPL ☐  
DOWNHOLE COMMINGLE ☐

OTHER: ☐

SUBSEQUENT REPORT OF:

REMEDIAL WORK ☐ ALTERING CASING ☐  
COMMENCE DRILLING OPNS. ☐ P AND A ☐  
CASING/CEMENT JOB ☐

OTHER: ☒ CATHODIC SUNDRY

13. Describe proposed or completed operations. (Clearly state all pertinent details, and give pertinent dates, including estimated date of starting any proposed work). SEE RULE 1103. For Multiple Completions: Attach wellbore diagram of proposed completion or recompletion.


ATTACHED IS A DRAWING FOR THE PLACEMENT OF THE CATHODIC GROUND, RECTIFIER AND CABLE FOR THE SUBJECT WELL.

RCVD SEP 17 '13  
OIL CONS. DIV.  
DIST. 3

Spud Date:

Rig Released Date:

I hereby certify that the information above is true and complete to the best of my knowledge and belief.

SIGNATURE  TITLE Staff Regulatory Technician DATE 9/16/13

Type or print name Kenny Davis E-mail address: Kenny Davis@conocophillips.com PHONE: 505-326-9564

For State Use Only

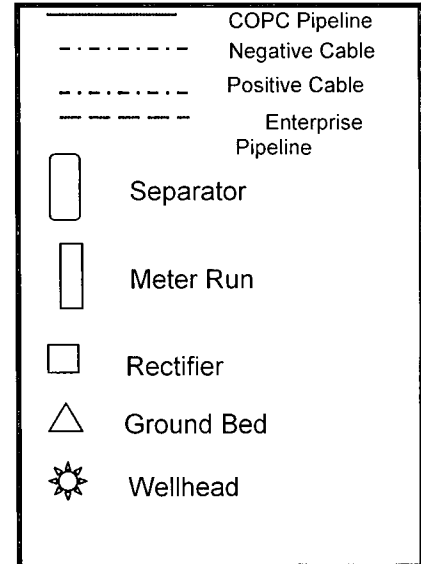
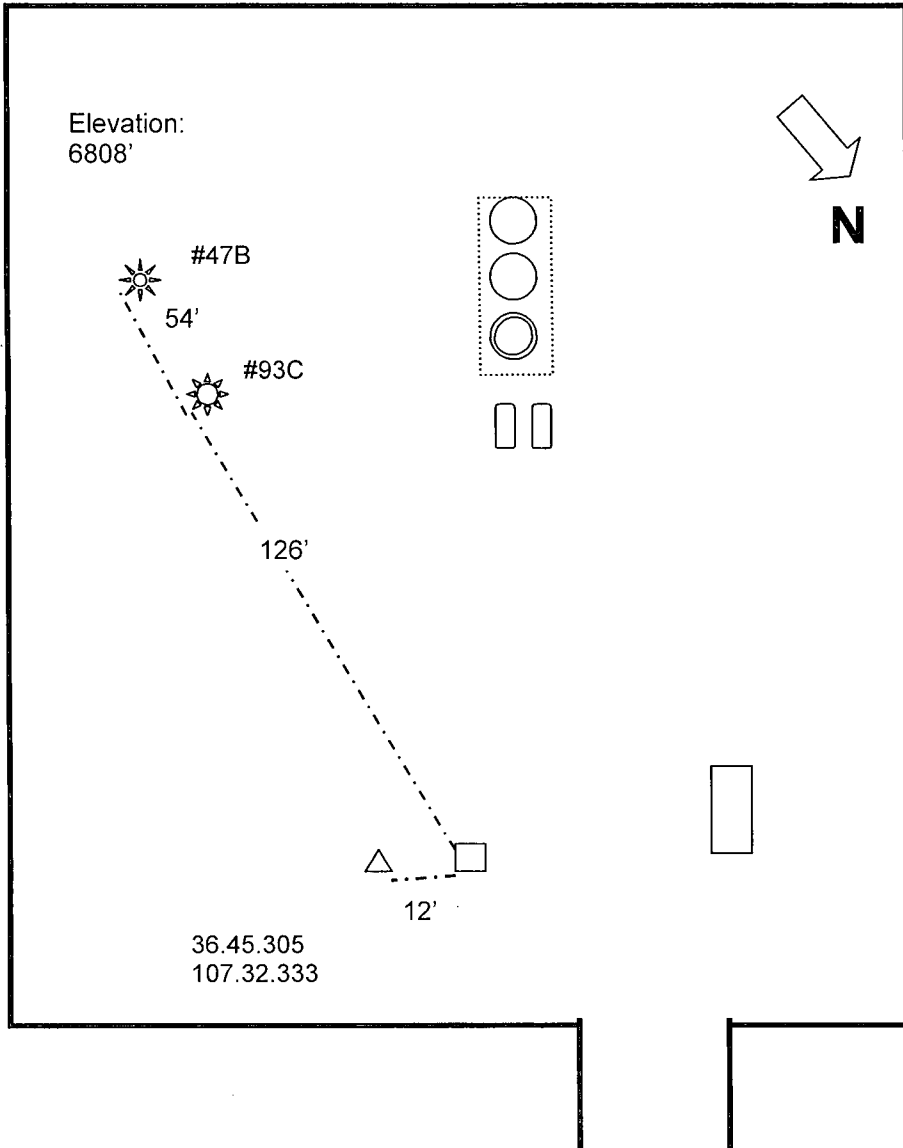
APPROVED BY: ACCEPTED FOR RECORD TITLE DATE SEP 17 2013  
Conditions of Approval (if any):

ca



## SJ 29-7 #93C

Unit letter J, S02, T29N, R07W, Rio Arriba County, NM



Drill ground bed approximately 126 feet North of #93C wellhead at staked location. Install Solar at staked location. Run negative cable 126' to #93C. Run a second negative cable 180' to #47B. Run positive cable 12' to Ground Bed stake:

#93C

Negative: 306'

Positive: 12.0'

Total Ditch: 192