

Submit 3 Copies To Appropriate District
Office
District I
1625 N. French Dr., Hobbs, NM 87240
District II
1301 W. Grand Ave., Artesia, NM 88210
District III
1000 Rio Brazos Rd., Aztec, NM 87410
District IV
1220 S. St. Francis Dr., Santa Fe, NM
87505

State of New Mexico
Energy, Minerals and Natural Resources

Form C-103

June 19, 2008

OIL CONSERVATION DIVISION
1220 South St. Francis Dr.
Santa Fe, NM 87505

WELL API NO. 30-045-26173
5. Indicate Type of Lease STATE <input type="checkbox"/> FEE <input checked="" type="checkbox"/>
6. State Oil & Gas Lease No.
7. Lease Name or Unit Agreement Name: POLLOCK GAS COM D
8. Well Number #1
9. OGRID Number 5380
10. Pool name or Wildcat OTERO CHACRA

SUNDRY NOTICES AND REPORTS ON WELLS
(DO NOT USE THIS FORM FOR PROPOSALS TO DRILL OR TO DEEPEN OR PLUG BACK TO A DIFFERENT RESERVOIR. USE "APPLICATION FOR PERMIT" (FORM C-101) FOR SUCH PROPOSALS.)

1. Type of Well: Oil Well <input type="checkbox"/> Gas Well <input checked="" type="checkbox"/> Other	7. Lease Name or Unit Agreement Name: POLLOCK GAS COM D
2. Name of Operator XTO ENERGY INC.	8. Well Number #1
3. Address of Operator 382 CR 3100 AZTEC, NM 87410	9. OGRID Number 5380
4. Well Location Unit Letter I : 1850 feet from the SOUTH line and 990 feet from the EAST line Section 28 Township 29N Range 10W NMPM NMPM County SAN JUAN	10. Pool name or Wildcat OTERO CHACRA
11. Elevation (Show whether DR, RKB, RT, GR, etc.) 5517' GR	

12. Check Appropriate Box to Indicate Nature of Notice, Report, or Other Data

NOTICE OF INTENTION TO:

PERFORM REMEDIAL WORK ☐ PLUG AND ABANDON ☐
TEMPORARILY ABANDON ☐ CHANGE PLANS ☐
PULL OR ALTER CASING ☐ MULTIPLE COMPL ☐
DOWNHOLE COMMINGLE ☐

OTHER: **SET BELOW GRADE MARKER** ☒

SUBSEQUENT REPORT OF:

REMEDIAL WORK ☐ ALTERING CASING ☐
COMMENCE DRILLING OPNS. ☐ P AND A ☐
CASING/CEMENT JOB ☐

RCVD OCT 4 '13
OIL CONS. DIV.
DIST. 3

OTHER: ☐

13. Describe proposed or completed operations. (Clearly state all pertinent details, and give pertinent dates, including estimated date of starting any proposed work). SEE RULE 1103. For Multiple Completions: Attach wellbore diagram of proposed completion or recompletion.

XTO Energy Inc. plugged and abandoned this well in January 2013 and would like to request approval to set a below grade marker. The intent is to bring the subject site back to agricultural endeavors. Please see attached the landowner letter, ariel photo and C-102 certified survey.

* On the below grade marker include the information required by rule 19-15.25.10 and file a subsequent report with a photo of the marker in place.

Spud Date:

Rig Release Date:

I hereby certify that the information above is true and complete to the best of my knowledge and belief.

SIGNATURE: Sherry J. Morrow TITLE: REGULATORY ANALYST DATE: 10/2/2013

Type or print name: SHERRY J. MORROW E-mail address: sherry.morrow@xtoenergy.com PHONE: 505-333-3630

For State Use Only

APPROVED BY: [Signature] TITLE: Deputy Oil & Gas Inspector, District #3 DATE: 10/10/13

Conditions of Approval (if any):

FY



October 1, 2013

Kim and Arthur Alsup
668 CR 4990
Bloomfield, NM 87413

RCVD OCT 4 '13
OIL CONS. DIV.
DIST. 3

Re: XTO WELL: Pollock GC D #1
TOWNSHIP: 29 North, Range 10 West, NMPM
SECTION: 28: SE/4
SAN JUAN COUNTY, NEW MEXICO

Dear Mr. and Mrs. Alsup:

XTO Energy Inc. has plugged and abandoned the referenced well.

It is the intent of this letter to inform any necessary party of your intent to bring the subject site back to agricultural endeavors. This will allow the marker to be placed below grade at approximately 4 feet, which will be below plow depth for your field.

This letter must be signed and dated to allow XTO to place the marker below grade in your field. The New Mexico Oil Conservation Division will not approve the marker below grade without this written approval from you.

Sincerely,

A handwritten signature in black ink, appearing to read 'P. Lehrman'.

Paul Lehrman
Sr. Land Surface Coordinator

Arthur Alsup

A handwritten signature in black ink, appearing to read 'Arthur Alsup'.

Date: 10-01-13


Kim Alsup

A handwritten signature in black ink, appearing to read 'Kim Alsup'.

Date: 10-01-13



Pollock Gas Com D #1
Section 28 - Township 29N - Range 10W
1874' FSL & 910' FEL
San Juan County, NM



District I
1625 N. French Dr., Hobbs, NM 88240
Phone: (575) 393-6161 Fax: (575) 393-0720
District II
811 S. First St., Artesia, NM 88210
Phone: (575) 748-1283 Fax: (575) 748-9720
District III
1000 Rio Brazos Road, Aztec, NM 87410
Phone: (505) 334-6178 Fax: (505) 334-6170
District IV
1220 S. St. Francis Dr., Santa Fe, NM 87505
Phone: (505) 476-3460 Fax: (505) 476-3462

State of New Mexico
Energy, Minerals & Natural Resources Department
OIL CONSERVATION DIVISION
1220 South St. Francis Dr.
Santa Fe, NM 87505

Form C-102
Revised August 1, 2011
Submit one copy to appropriate
District Office
☐ AMENDED REPORT

WELL LOCATION AND ACREAGE DEDICATION PLAT

¹ API Number		² Pool Code		³ Pool Name	
⁴ Property Code		⁵ Property Name POLLOCK GAS COM D			⁶ Well Number 1
⁷ OGRID No.		⁸ Operator Name XTO ENERGY INC.			⁹ Elevation 5,517

¹⁰ Surface Location

UL or lot no. I	Section 28	Township 29 N	Range 10 W	Lot Idn	Feet from the 1874	North/South line SOUTH	Feet from the 910	East/West line EAST	County SAN JUAN
--------------------	---------------	------------------	---------------	---------	-----------------------	---------------------------	----------------------	------------------------	--------------------

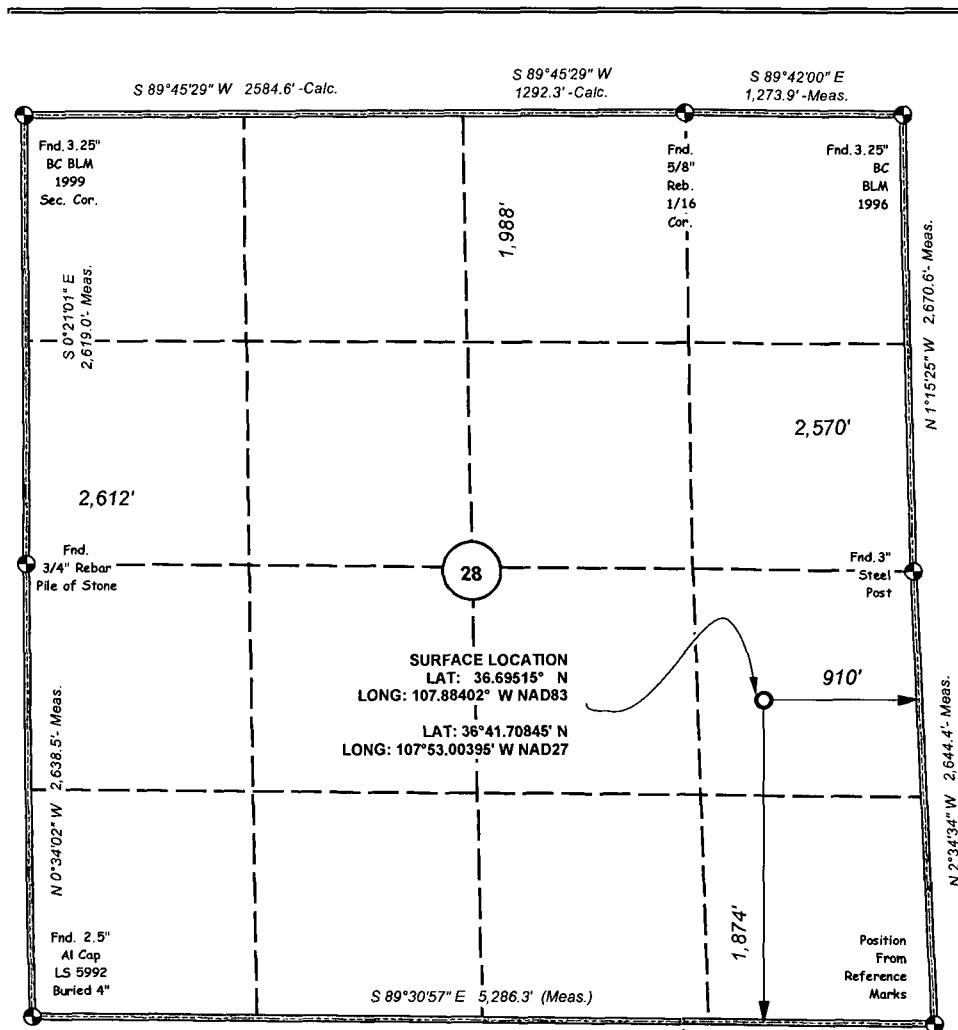
¹¹ Bottom Hole Location If Different From Surface

UL or lot no.	Section	Township	Range	Lot Idn	Feet from the	North/South line	Feet from the	East/West line	County
---------------	---------	----------	-------	---------	---------------	------------------	---------------	----------------	--------

¹² Dedicated Acres	¹³ Joint or Infill	¹⁴ Consolidation Code	¹⁵ Order No.
-------------------------------	-------------------------------	----------------------------------	-------------------------

RCVD OCT 4 '13
OIL CONS. DIV.
DIST. 3

No allowable will be assigned to this completion until all interests have been consolidated or a non-standard unit has been approved by the division.



¹⁷ OPERATOR CERTIFICATION

I hereby certify that the information contained herein is true and complete to the best of my knowledge and belief, and that this organization either owns a working interest or unleased mineral interest in the land including the proposed bottom hole location or has a right to drill this well at this location pursuant to a contract with an owner of such a mineral or working interest, or to a voluntary pooling agreement or a compulsory pooling order heretofore entered by the division.

Sherry J. Morrow 10/2/2013
Signature Date

Sherry J. Morrow
Printed Name

Sherry-morrow@xtoenergy.com
E-mail Address


¹⁸ SURVEYOR CERTIFICATION

I hereby certify that the well location shown on this plat was plotted from field notes of actual surveys made by me or under my supervision, and that the same is true and correct to the best of my belief.

Feb. 28 2013

Date of Survey

Signature and Seal of Professional Surveyor:



Certificate #14827