

RECEIVED

Form 3160-5  
(August 2007)UNITED STATES  
DEPARTMENT OF THE INTERIOR  
BUREAU OF LAND MANAGEMENT

JUL 23 2013

FORM APPROVED  
OMB No. 1004-0137  
Expires: July 31, 2010

Farmington Field Office

SF-078883

**SUNDRY NOTICES AND REPORTS ON WELLS**  
**Do not use this form for proposals to drill or to re-enter an abandoned well. Use Form 3160-3 (APD) for such proposals.**

SUBMIT IN TRIPLICATE - Other instructions on page 2.

|  |   |  |
|--|---|--|
| 1. Type of Well<br><input type="checkbox"/> Oil Well <input checked="" type="checkbox"/> Gas Well <input type="checkbox"/> Other         |   | 7. If Unit of CA/Agreement, Name and/or No.<br>Canyon Largo Unit |
| 2. Name of Operator<br>Burlington Resources Oil & Gas Company LP   |   | 8. Well Name and No.<br>Canyon Largo Unit 454                    |
| 3a. Address<br>PO Box 4289, Farmington, NM 87499   | 3b. Phone No. (include area code)<br>(505) 326-9700 | 9. API Well No.<br>30-039-27745                                  |
| 4. Location of Well (Footage, Sec., T., R., M., or Survey Description)<br>Surface UL: D (NWNW), 1195' FNL & 1020' FWL, Sec. 5, T25N, R6W |   | 10. Field and Pool or Exploratory Area<br>Basin DK               |
|  |   | 11. Country or Parish, State<br>Rio Arriba, New Mexico           |

## 12. CHECK THE APPROPRIATE BOX(ES) TO INDICATE NATURE OF NOTICE, REPORT OR OTHER DATA

| TYPE OF SUBMISSION                                    | TYPE OF ACTION                                |   |  |   |
|---|---|---|--|---|
| <input type="checkbox"/> Notice of Intent             | <input type="checkbox"/> Acidize              | <input type="checkbox"/> Deepen           | <input type="checkbox"/> Production (Start/Resume) | <input type="checkbox"/> Water Shut-Off                 |
| <input checked="" type="checkbox"/> Subsequent Report | <input type="checkbox"/> Alter Casing         | <input type="checkbox"/> Fracture Treat   | <input type="checkbox"/> Reclamation               | <input type="checkbox"/> Well Integrity                 |
| <input type="checkbox"/> Final Abandonment Notice     | <input type="checkbox"/> Casing Repair        | <input type="checkbox"/> New Construction | <input type="checkbox"/> Recomplete                | <input checked="" type="checkbox"/> Other <u>Legacy</u> |
|   | <input type="checkbox"/> Change Plans         | <input type="checkbox"/> Plug and Abandon | <input type="checkbox"/> Temporarily Abandon       | <u>Reclamation</u>                                      |
|   | <input type="checkbox"/> Convert to Injection | <input type="checkbox"/> Plug Back        | <input type="checkbox"/> Water Disposal            |   |

13. Describe Proposed or Completed Operation: Clearly state all pertinent details, including estimated starting date of any proposed work and approximate duration thereof. If the proposal is to deepen directionally or recompleat horizontally, give subsurface locations and measured and true vertical depths of all pertinent markers and zones. Attach the bond under which the work will be performed or provide the Bond No. on file with BLM/BIA. Required subsequent reports must be filed within 30 days following completion of the involved operations. If the operation results in a multiple completion or recompleat in a new interval, a Form 3160-4 must be filed once Testing has been completed. Final Abandonment Notices must be filed only after all requirements, including reclamation, have been completed and the operator has determined that the site is ready for final inspection.)

Burlington Resources Oil and Gas Company LP completed the Legacy Reclamation of the Location on 6/17/13, as requested by Mike Flaniken during the onsite inspection. Please schedule a field inspection to verify Burlington Resources has met the BLM requirements on this reclamation work.


OIL CONS. DIV DIST. 3

ACCEPTED FOR RECORD

OCT 29 2013

OCT 25 2013

FARMINGTON FIELD OFFICE  
BY \_\_\_\_\_

|  |  |                                      |
|--|--|--------------------------------------|
| 14. I hereby certify that the foregoing is true and correct. Name (Printed/Typed)<br>Kenny Davis |  | Title<br>STAFF REGULATORY TECHNICIAN |
| Signature<br> |  | Date<br>7/22/2013                    |
| THIS SPACE FOR FEDERAL OR STATE OFFICE USE   |  |                                      |

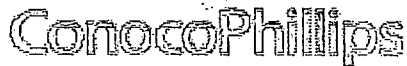
|   |        |      |
|---|--------|------|
| Approved by   | Title  | Date |
| Conditions of approval, if any, are attached. Approval of this notice does not warrant or certify that the applicant holds legal or equitable title to those rights in the subject lease which would entitle the applicant to conduct operations thereon. | Office |      |

Title 18 U.S.C. Section 1001 and Title 43 U.S.C. Section 1212, make it a crime for any person knowingly and willfully to make to any department or agency of the United States any false, fictitious or fraudulent statements or representations as to any matter within its jurisdiction.

(Instruction on page 2)

NMOC  
ca

dlb



Legacy

Reclamation Form:

Date: 7-11-2013

Well Name: Canyon Largo 454

Footages: 1195 FWH, 1020 FWH Unit Letter: \_\_\_\_\_

Section: 5, T-25-N, R-6-W, County: RA State: NM

Reclamation Contractor: MM

Reclamation Start Date: 6-11-13

Reclamation Complete Date: 6-17-13

Road Completion Date: 7-9-13

Seeding Date: 6-19-13

**\*\*PIT MARKER STATUS (When Required):** Picture of Marker set needed

MARKER PLACED : \_\_\_\_\_ (DATE)

LATITUDE: \_\_\_\_\_

LONGITUDE: \_\_\_\_\_

Pit Manifold removed \_\_\_\_\_ (DATE)

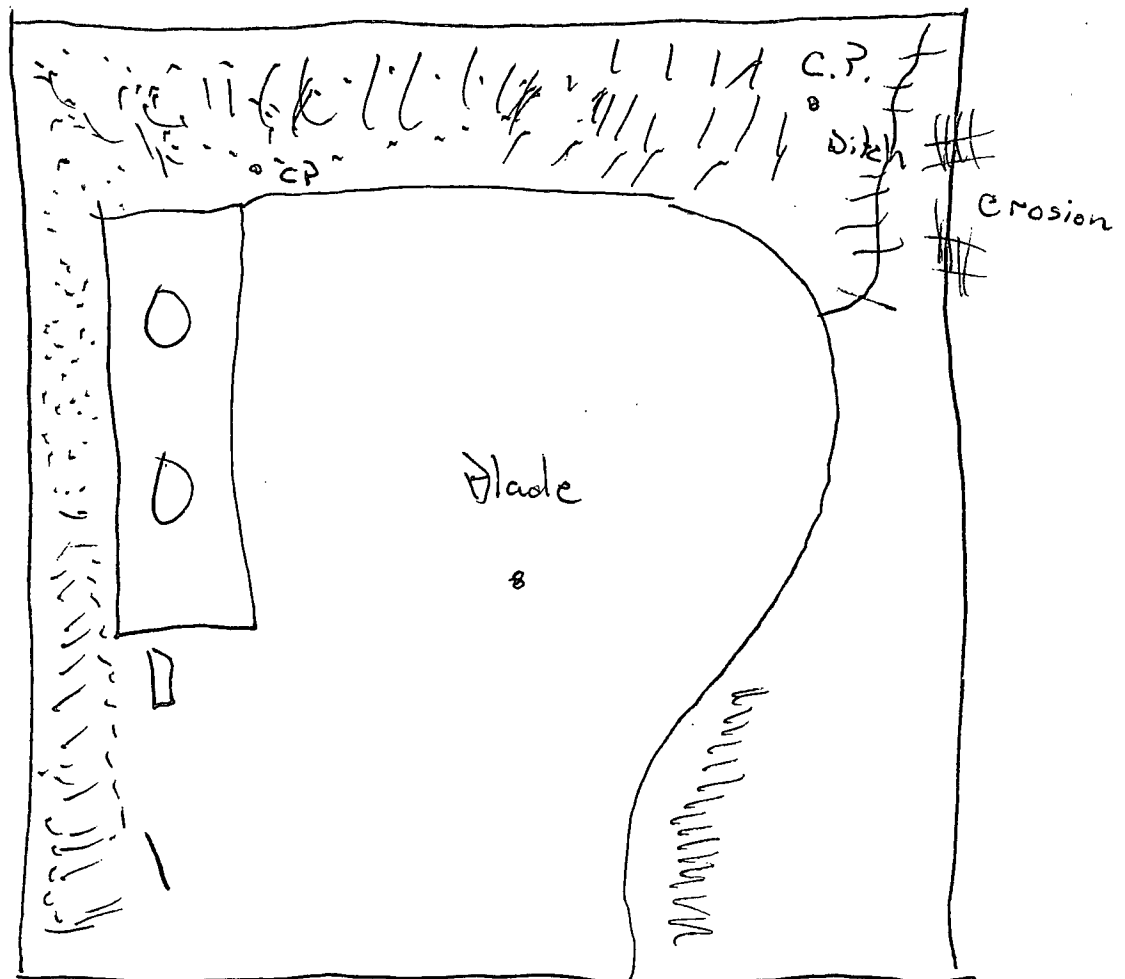
Construction Inspector: Norman Faver Date: 7-11-2013

Inspector Signature: Norman Faver

Office Use Only: Subtask \_\_\_\_\_ DSM \_\_\_\_\_ Folder \_\_\_\_\_ Pictures \_\_\_\_\_

Revised 6/14/2012

Canyon Largo unit 454



Water bar  
 Removed  
 water bar  
 material too dry