

UNITED STATES
DEPARTMENT OF THE INTERIOR
BUREAU OF LAND MANAGEMENT

FORM APPROVED
OMB No. 1004-0137
Expires: July 31, 2010

SUNDRY NOTICES AND REPORTS ON WELLS
Do not use this form for proposals to drill or to re-enter an abandoned well. Use Form 3160-3 (APD) for such proposals.

SUBMIT IN TRIPLICATE - Other instructions on page 2.

1. Type of Well <input type="checkbox"/> Oil Well <input checked="" type="checkbox"/> Gas Well <input type="checkbox"/> Other		5. Lease Serial No. SF-079938-A
2. Name of Operator Burlington Resources Oil & Gas Company LP		6. If Indian, Allottee or Tribe Name
3a. Address PO Box 4289, Farmington, NM 87499		7. If Unit of CA/Agreement, Name and/or No. Bolin
3b. Phone No. (include area code) (505) 326-9700		8. Well Name and No. Bolin 1B
4. Location of Well (Footage, Sec., T., R., M., or Survey Description) Surface Unit H (SENE), 2448' FNL & 974' FEL, Sec. 30, T29N, R8W Unit H (SENE), 2200' FNL & 710' FEL, Sec. 30, T29N, R8W		9. API Well No. 30-045-35453
		10. Field and Pool or Exploratory Area Blanco Mesaverde
		11. Country or Parish, State San Juan, New Mexico


12. CHECK THE APPROPRIATE BOX(ES) TO INDICATE NATURE OF NOTICE, REPORT OR OTHER DATA

TYPE OF SUBMISSION	TYPE OF ACTION			
<input checked="" type="checkbox"/> Notice of Intent	<input type="checkbox"/> Acidize	<input type="checkbox"/> Deepen	<input type="checkbox"/> Production (Start/Resume)	<input type="checkbox"/> Water Shut-Off
<input type="checkbox"/> Subsequent Report	<input type="checkbox"/> Alter Casing	<input type="checkbox"/> Fracture Treat	<input type="checkbox"/> Reclamation	<input type="checkbox"/> Well Integrity
<input type="checkbox"/> Final Abandonment Notice	<input type="checkbox"/> Casing Repair	<input type="checkbox"/> New Construction	<input type="checkbox"/> Recomplete	<input checked="" type="checkbox"/> Other
	<input type="checkbox"/> Change Plans	<input type="checkbox"/> Plug and Abandon	<input type="checkbox"/> Temporarily Abandon	Rescind APD
	<input type="checkbox"/> Convert to Injection	<input type="checkbox"/> Plug Back	<input type="checkbox"/> Water Disposal	

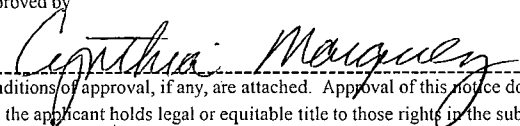
13. Describe Proposed or Completed Operation: Clearly state all pertinent details, including estimated starting date of any proposed work and approximate duration thereof. If the proposal is to deepen directionally or recompleat horizontally, give subsurface locations and measured and true vertical depths of all pertinent markers and zones. Attach the bond under which the work will be performed or provide the Bond No. on file with BLM/BIA. Required subsequent reports must be filed within 30 days following completion of the involved operations. If the operation results in a multiple completion or recompleat in a new interval, a Form 3160-4 must be filed once Testing has been completed. Final Abandonment Notices must be filed only after all requirements, including reclamation, have been completed and the operator has determined that the site is ready for final inspection.)

Burlington Resources Oil & Gas Company LP wishes to Rescind the APD for this well that was originally approved on 3/12/13. This well has been cancelled at this time. No surface disturbance has taken place.

RCVD JAN 3 '14
OIL CONS. DIV.
DIST. 3

14. I hereby certify that the foregoing is true and correct. Name (Printed/Typed) Patsy Clugston		Title Staff Regulatory Technician
Signature 		Date 12/26/2013

THIS SPACE FOR FEDERAL OR STATE OFFICE USE

Approved by 	Title LLE	Date 12-31-13
Conditions of approval, if any, are attached. Approval of this notice does not warrant or certify that the applicant holds legal or equitable title to those rights in the subject lease which would entitle the applicant to conduct operations thereon.	Office FFO	

Title 18 U.S.C. Section 1001 and Title 43 U.S.C. Section 1212, make it a crime for any person knowingly and willfully to make to any department or agency of the United States any false, fictitious or fraudulent statements or representations as to any matter within its jurisdiction.

Burlington Resources
E2 H2P Actual
On site 11/10/10 w/ supervisor

NOS: 111111
APDP: N/A
MP: N/A
SMA: BLM
BOND: NW KO
CAPA: N/A


UNITED STATES
DEPARTMENT OF THE INTERIOR
BUREAU OF LAND MANAGEMENT

RECEIVED

JAN 15 2013

APPLICATION FOR PERMIT TO DRILL, DEEPEN, OR PLUG BACK

Farmington Field Office
Bureau of Land Management

1a. Type of Work DRILL	BLM'S APPROVAL OR ACCEPTANCE OF THIS ACTION DOES NOT RELIEVE THE LESSEE AND OPERATOR FROM OBTAINING ANY OTHER AUTHORIZATION REQUIRED FOR OPERATIONS ON FEDERAL AND INDIAN LANDS	5. Lease Number USA SF-079938-A Unit Reporting Number
1b. Type of Well <u>GAS</u>		6. If Indian, All. or Tribe
2. Operator BURLINGTON RESOURCES Oil & Gas Company, LP		7. Unit Agreement Name
3. Address & Phone No. of Operator PO Box 4289, Farmington, NM 87499 (505) 326-9700		8. Farm or Lease Name BOLIN ✓ 9. Well Number 1B ✓
4. Location of Well Surface: Unit H (SE/NE), 2448' FNL & 974' FEL ✓ BHL : Unit H (SE/NE), 2200' FNL & 710' FEL ✓ Surface: Latitude: 36.69708° N (NAD83) Longitude: 107.71196° W BHL : Latitude: 36.69777° N (NAD83) Longitude: 107.71102° W	* High Priority: 1 mile from Cutler Dam Reservoir	10. Field, Pool, Wildcat BLANCO MV 11. Sec., Twn, Rge, Mer. (NMPM) Sec. 30, T29N, R8W ✓ API # 30-045-35453
14. Distance in Miles from Nearest Town 12 miles - Blanco		12. County San Juan ✓ 13. State NM
15. Distance from Proposed Location to Nearest Property or Lease Line 710'		
16. Acres in Lease 320.000 ✓		17. Acres Assigned to Well 320.00 acres - E/2
18. Distance from Proposed Location to Nearest Well, Drig, Compl, or Applied for on this Lease 874' - Lively 6/DK		
19. Proposed Depth 5744' ✓	 H.S. POTENTIAL EXIST	20. Rotary or Cable Tools Rotary
21. Elevations (DF, FT, GR, Etc.) 6480' GL ✓	* HIGH PRIORITY & Vulnerable Area	22. Approx. Date Work will Start
23. Proposed Casing and Cementing Program See Operations Plan attached	This section is subject to technical review pursuant to 43 CFR 3160.0 and appeal pursuant to 43 CFR 3165.4	DRILLING OPERATIONS AUTHORIZED AS SUBJECT TO COMPLIANCE WITH ATTACHED "GENERAL REQUIREMENTS".
24. Authorized by: <u>Arleen White</u> Arleen White (Staff Regulatory Tech)		1/15/13 Date

PERMIT NO. _____ APPROVAL DATE _____
APPROVED BY [Signature] TITLE Acting AFM Mineral DATE 3/12/13

Archaeological Report attached
Threatened and Endangered Species Report attached
NOTE: This format is issued in lieu of U.S. BLM Form 3160-3
Title 18 U.S.C. Section 1001, makes it a crime for any person knowingly and willfully to make to any department or agency of the United States any false, fictitious or fraudulent statements or presentations as to any matter within its jurisdiction.
Example Master Plan Type 3 Bond Numbers NMB-000015 and NMB-000089 ✓

ONSITE CONDUCTED AS THE LIVELY 6M. NAME CHANGED AFTER DROPPING FARMINGTON THE DAKOTA ZONE.