

UNITED STATES
DEPARTMENT OF THE INTERIOR
BUREAU OF LAND MANAGEMENT

FORM APPROVED
OMB No. 1004-0137
Expires: July 31, 2010

SUNDRY NOTICES AND REPORTS ON WELLS
Do not use this form for proposals to drill or to re-enter an abandoned well. Use Form 3160-3 (APD) for such proposals.

SUBMIT IN TRIPLICATE - Other instructions on page 2.

1. Type of Well <input type="checkbox"/> Oil Well <input checked="" type="checkbox"/> Gas Well <input type="checkbox"/> Other		7. If Unit of CA/Agreement, Name and/or No.
2. Name of Operator Burlington Resources Oil & Gas Company LP		8. Well Name and No. Howell K #101
3a. Address PO Box 4289, Farmington, NM 87499	3b. Phone No. (include area code) (505) 326-9700	9. API Well No. 30-045-35350
4. Location of Well (Footage, Sec., T., R., M., or Survey Description) Surface Unit L (NWSW), 1810' FSL & 550' FWL, Sec. 20, T30N, R8W Bottomhole Unit M (SWSW), 820' FSL & 740' FWL, Sec. 20, T30N, R8W		10. Field and Pool or Exploratory Area La Jara PC / Basin FC
11. Country or Parish, State San Juan New Mexico		

12. CHECK THE APPROPRIATE BOX(ES) TO INDICATE NATURE OF NOTICE, REPORT OR OTHER DATA


TYPE OF SUBMISSION	TYPE OF ACTION			
<input checked="" type="checkbox"/> Notice of Intent	<input type="checkbox"/> Acidize	<input type="checkbox"/> Deepen	<input type="checkbox"/> Production (Start/Resume)	<input type="checkbox"/> Water Shut-Off
<input type="checkbox"/> Subsequent Report	<input type="checkbox"/> Alter Casing	<input type="checkbox"/> Fracture Treat	<input type="checkbox"/> Reclamation	<input type="checkbox"/> Well Integrity
<input type="checkbox"/> Final Abandonment Notice	<input type="checkbox"/> Casing Repair	<input type="checkbox"/> New Construction	<input type="checkbox"/> Recomplete	<input checked="" type="checkbox"/> Other
	<input type="checkbox"/> Change Plans	<input type="checkbox"/> Plug and Abandon	<input type="checkbox"/> Temporarily Abandon	Rescind APD
	<input type="checkbox"/> Convert to Injection	<input type="checkbox"/> Plug Back	<input type="checkbox"/> Water Disposal	

13. Describe Proposed or Completed Operation: Clearly state all pertinent details, including estimated starting date of any proposed work and approximate duration thereof. If the proposal is to deepen directionally or recompleat horizontally, give subsurface locations and measured and true vertical depths of all pertinent markers and zones. Attach the bond under which the work will be performed or provide the Bond No. on file with BLM/BIA. Required subsequent reports must be filed within 30 days following completion of the involved operations. If the operation results in a multiple completion or recompleat in a new interval, a Form 3160-4 must be filed once Testing has been completed. Final Abandonment Notices must be filed only after all requirements, including reclamation, have been completed and the operator has determined that the site is ready for final inspection.)

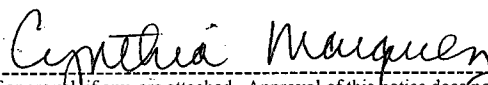
Burlington Resources Oil & Gas Company LP wishes to Rescind the APD for this well that was originally approved on 3/12/12. This well has been cancelled at this time. No surface disturbance has taken place.

OIL CONS. DIV DIST. 3

JAN 09 2014

14. I hereby certify that the foregoing is true and correct. Name (Printed/Typed) Patsy Clugston		Title Staff Regulatory Technician
Signature 		Date 12/26/2013

THIS SPACE FOR FEDERAL OR STATE OFFICE USE

Approved by 	Title LLG	Date 1-6-14
Conditions of approval, if any, are attached. Approval of this notice does not warrant or certify that the applicant holds legal or equitable title to those rights in the subject lease which would entitle the applicant to conduct operations thereon.	Office FFO	

Title 18 U.S.C. Section 1001 and Title 43 U.S.C. Section 1212, make it a crime for any person knowingly and willfully to make to any department or agency of the United States any false, fictitious or fraudulent statements or representations as to any matter within its jurisdiction.

UNITED STATES
DEPARTMENT OF THE INTERIOR
BUREAU OF LAND MANAGEMENT

APPLICATION FOR PERMIT TO DRILL, DEEPEN OR PLUG BACK

1a. Type of Work
DRILL

1b. Type of Well
GAS

2. Operator
BURLINGTON
RESOURCES Oil & Gas Company, LP

3. Address & Phone No. of Operator
PO Box 4289, Farmington, NM 87499
(505) 326-9700

4. Location of Well
Surface: Unit L(NWSW), 1810' FSL & 550' FWL
BHL : Unit M(SWSW), 820' FSL & 740' FWL
Surface: Latitude: 36.794072° N (NAD83)
Longitude: 107.703701° W
BHL : Latitude: 36.791395° N (NAD83)
Longitude: 107.702994°

5. Lease Number
SF-078578-A
Unit Reporting Number

6. If Indian, All. or Tribe

7. Unit Agreement Name

8. Farm or Lease Name
Howell 1

9. Well Number
101

10. Field, Pool, Wildcat
La Jara PC/Basin FC

11. Sec., Twn, Rge, Mer. (NMPM)
Sec. 20, T30N, R8W
API# 30-045-35350

12. County
San Juan NM

13. State

14. Distance in Miles from Nearest Town
0.9 from Navajo Dam

15. Distance from Proposed Location to Nearest Property or Lease Line
550'

16. Acres in Lease
1207.470
This action is subject to technical and procedural review pursuant to 43 CFR 3165.3 and appeal pursuant to 43 CFR 3165.4

17. Acres Assigned to Well
PC 128.66 Acres SW/4
FC 286.69 Acres W/2

18. Distance from Proposed Location to Nearest Well, Drig, Compl, or Applied for on this Lease
440' from Howell 1/MV

19. Proposed Depth
2668'
DRILLING OPERATIONS AUTHORIZED ARE SUBJECT TO COMPLIANCE WITH ATTACHED "GENERAL REQUIREMENTS".

20. Rotary or Cable Tools
Rotary

21. Elevations (DF, FT, GR, Etc.)
5750' GL

22. Approx. Date Work will Start
1/27/12

23. Proposed Casing and Cementing Program
See Operations Plan attached

24. Authorized by: Arleen Kellywood
Arleen Kellywood (Staff Regulatory Tech)

PERMIT NO. _____ APPROVAL DATE _____
APPROVED BY [Signature] TITLE AFM DATE 3/12/12

Archaeological Report attached

Threatened and Endangered Species Report attached

NOTE: This format is issued in lieu of U.S. BLM Form 3160-3

Title 18 U.S.C. Section 1001, makes it a crime for any person knowingly and willfully to make to any department or agency of the United States any false, fictitious or fraudulent statements or presentations as to any matter within its jurisdiction.

Example Master Plan Type 2

Bond Numbers NMB-000015 and NMB-000089

FARMINGTON

BLM'S APPROVAL OR ACCEPTANCE OF THIS ACTION DOES NOT RELIEVE THE LESSEE AND OPERATOR FROM OBTAINING ANY OTHER AUTHORIZATION REQUIRED FOR OPERATIONS ON FEDERAL AND INDIAN LANDS

PC

DISTRICT I
1625 N. French Dr., Hobbs, N.M. 88240

DISTRICT II
1301 West Grand Avenue, Artesia, N.M. 88210

DISTRICT III
1000 Rio Brazos Rd., Aztec, N.M. 87410

DISTRICT IV
1220 S. St. Francis Dr., Santa Fe, NM 87505

State of New Mexico
Energy, Minerals & Natural Resources Department

OIL CONSERVATION DIVISION
1220 South St. Francis Dr.
Santa Fe, NM 87505

RECEIVED

Form C-102 Revised

July 16, 2010

Submit one copy to appropriate
District Office

JAN 30 2012

Farmington Field Office
Bureau of Land Management
AMENDED REPORT

WELL LOCATION AND ACREAGE DEDICATION PLAT

¹ API Number 30-045-	² Pool Code 96199/71629	³ Pool Name LA JARA PICTURED CLIFFS/BASIN FRUITLAND COAL
⁴ Property Code 7130	⁵ Property Name HOWELL K	⁶ Well Number 101
⁷ OGRID No. 14538	⁸ Operator Name BURLINGTON RESOURCES OIL & GAS COMPANY LP	⁹ Elevation 5750'

¹⁰ Surface Location

UL or lot no.	Section	Township	Range	Lot Idn	Feet from the	North/South line	Feet from the	East/West line	County
L	20	30-N	8-W		1810	SOUTH	550	WEST	SAN JUAN

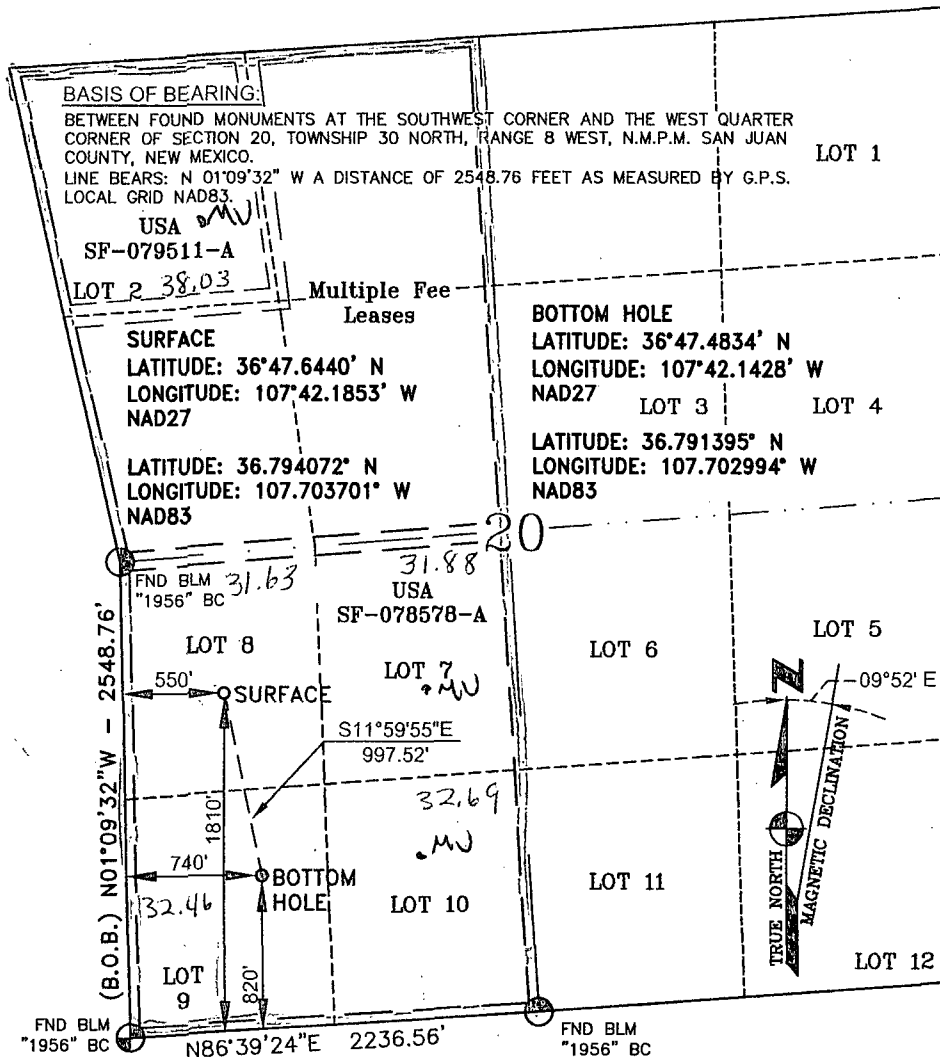
¹¹ Bottom Hole Location If Different From Surface

UL or lot no.	Section	Township	Range	Lot Idn	Feet from the	North/South line	Feet from the	East/West line	County
M	20	30-N	8-W		820	SOUTH	740	WEST	SAN JUAN

¹² Dedicated Acres PC 128.66 ACRES SW/4 FC 286.69 ACRES W/2	¹³ Joint or Infill	¹⁴ Consolidation Code	¹⁵ Order No.
--	-------------------------------	----------------------------------	-------------------------

NO ALLOWABLE WILL BE ASSIGNED TO THIS COMPLETION UNTIL ALL INTERESTS HAVE BEEN CONSOLIDATED
OR A NON-STANDARD UNIT HAS BEEN APPROVED BY THE DIVISION

16



17 OPERATOR CERTIFICATION

I hereby certify that the information contained herein
is true and complete to the best of my knowledge and
belief, and that this organization either owns
a working interest or unleased mineral interest in the
land including the proposed bottom hole location or
has a right to drill this well at this location pursuant
to a contract with an owner of such a mineral or
a working interest, or to a voluntary pooling agreement
or a compulsory pooling order heretofore entered by the
division.

Arleen Kellywood 7/25/11
Signature Date

Arleen Kellywood
Printed Name

arleen.r.kellywood@conocophillips.com


E-mail Address

18 SURVEYOR CERTIFICATION

I hereby certify that the well location shown on this plat
was plotted from field notes of actual surveys made by
me or under my supervision, and that the same is true
and correct to the best of my belief.

JULY 20, 2011
Date of Survey

Signature and Seal of Professional Surveyor



GLEN W. RUSSELL 15703
Certificate Number