

UNITED STATES
DEPARTMENT OF THE INTERIOR
BUREAU OF LAND MANAGEMENT

RECEIVED

DEC 05 2012

FORM APPROVED
OMB No. 1004-0137
Expires: July 31, 2010

SUNDRY NOTICES AND REPORTS ON WELLS
Do not use this form for proposals to drill or to re-enter an abandoned well. Use Form 3160-3 (APD) for such proposals.

5. Lease Serial No. NO-G-1008-1773

6. If Indian, Allottee or Tribe Name
NAVAJO NATION

SUBMIT IN TRIPLICATE - Other instructions on page 2.

1. Type of Well

☐ Oil Well ☒ Gas Well ☐ Other

2. Name of Operator NNOGC Exploration and Production LLC

8. Well Name and No. CBM 30-27-14 #8

3a. Address 1675 BROADWAY, SUITE 1100
DENVER, CO 80202

3b. Phone No. (include area code)
(303) 534-8300

9. API Well No. 30-045-35344

4. Location of Well (Footage, Sec., T., R., M., or Survey Description)

1934 FNL & 839 FEL 30-27N-14W, NMPM

10. Field and Pool or Exploratory Area
BASIN FRUIT. COAL, WC GALL., & BASIN DK

11. Country or Parish, State
SAN JUAN COUNTY, NM

12. CHECK THE APPROPRIATE BOX(ES) TO INDICATE NATURE OF NOTICE, REPORT OR OTHER DATA

TYPE OF SUBMISSION	TYPE OF ACTION			
<input checked="" type="checkbox"/> Notice of Intent	<input type="checkbox"/> Acidize	<input type="checkbox"/> Deepen	<input type="checkbox"/> Production (Start/Resume)	<input type="checkbox"/> Water Shut-Off
<input type="checkbox"/> Subsequent Report	<input type="checkbox"/> Alter Casing	<input type="checkbox"/> Fracture Treat	<input type="checkbox"/> Reclamation	<input type="checkbox"/> Well Integrity
<input type="checkbox"/> Final Abandonment Notice	<input type="checkbox"/> Casing Repair	<input type="checkbox"/> New Construction	<input type="checkbox"/> Recomplete	<input checked="" type="checkbox"/> Other PIPELINE
	<input checked="" type="checkbox"/> Change Plans	<input type="checkbox"/> Plug and Abandon	<input type="checkbox"/> Temporarily Abandon	& ROAD
	<input type="checkbox"/> Convert to Injection	<input type="checkbox"/> Plug Back	<input type="checkbox"/> Water Disposal	

13. Describe Proposed or Completed Operation: Clearly state all pertinent details, including estimated starting date of any proposed work and approximate duration thereof. If the proposal is to deepen directionally or recompleat horizontally, give subsurface locations and measured and true vertical depths of all pertinent markers and zones. Attach the Bond under which the work will be performed or provide the Bond No. on file with BLM/BIA. Required subsequent reports must be filed within 30 days following completion of the involved operations. If the operation results in a multiple completion or recompleat in a new interval, a Form 3160-4 must be filed once testing has been completed. Final Abandonment Notices must be filed only after all requirements, including reclamation, have been completed and the operator has determined that the site is ready for final inspection.)

At the request of the Navajo Natural Heritage Program, the road and pipeline routes have been changed (now 40' x 597.16' = 0.55 acre). Well has not moved. A cattle guard will be installed in the fence that is crossed. See attached map and plat.

RCVD FEB 28 '14
OIL CONS. DIV.
DIST. 3

ACCEPTED FOR RECORD

FEB 26 2014

FARMINGTON FIELD OFFICE
BY: tl salyers

cc: Germanario

14. I hereby certify that the foregoing is true and correct. Name (Printed/Typed)

BRIAN WOOD

Title CONSULTANT (505) 466-8120

Signature

Date 7-26-12

THIS SPACE FOR FEDERAL OR STATE OFFICE USE

Approved by

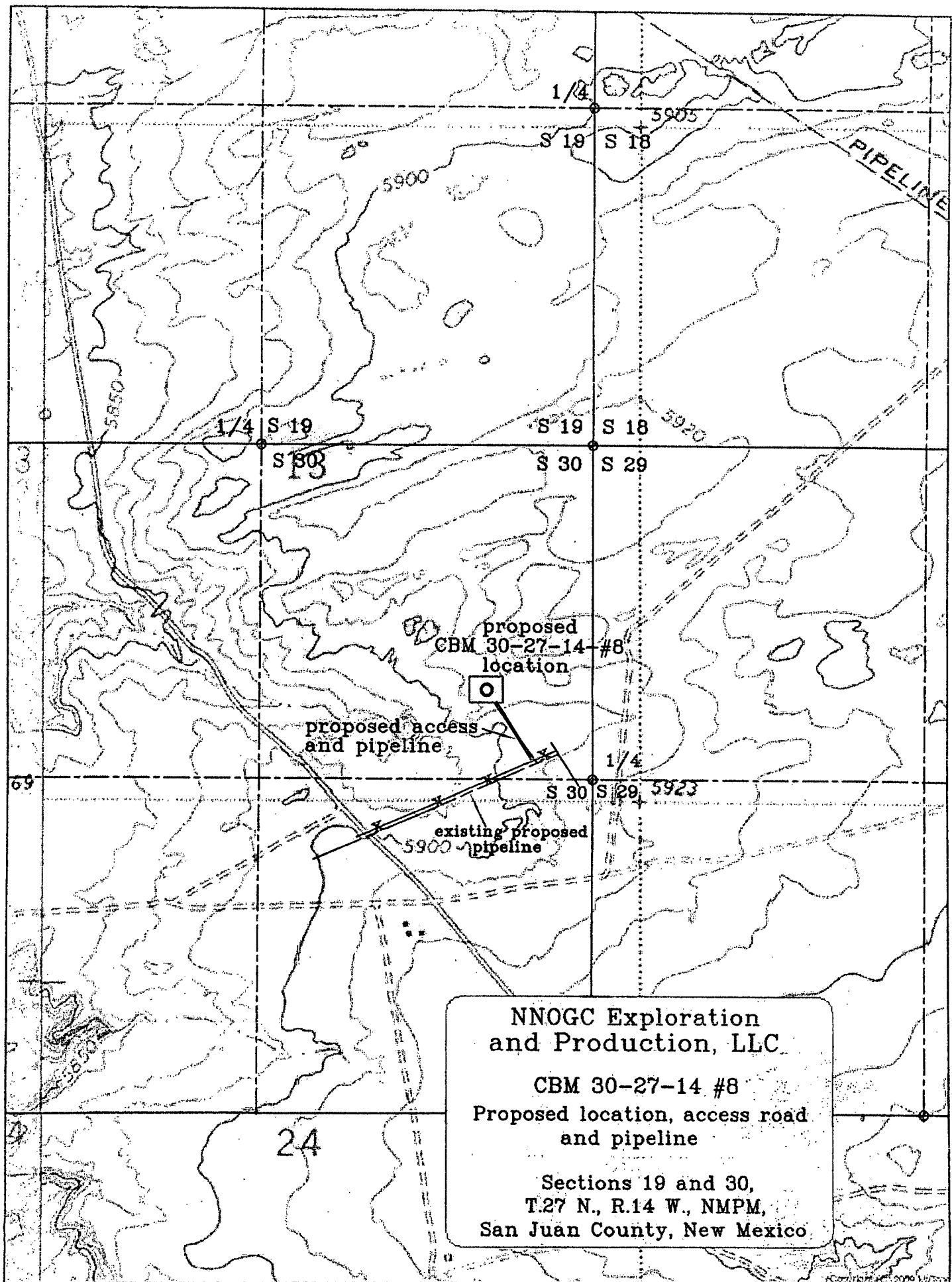
Title

Date

Conditions of approval, if any, are attached. Approval of this notice does not warrant or certify that the applicant holds legal or equitable title to those rights in the subject lease which would entitle the applicant to conduct operations thereon.

Office

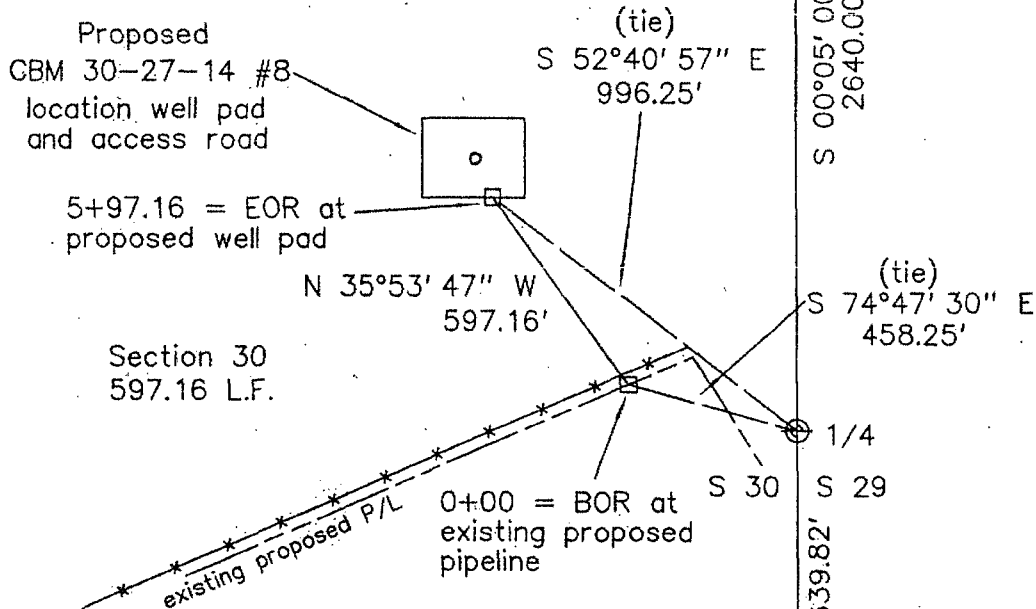
Title 18 U.S.C. Section 1001 and Title 43 U.S.C. Section 1212, make it a crime for any person knowingly and willfully to make to any department or agency of the United States any false, fictitious or fraudulent statements or representations as to any matter within its jurisdiction.



T.27 N. S 19 1/4 S 30 N 89°51'48" E 2640.49' S 19 S 20 S 30 S 29 R.14 W.

Quantities Table

Section 30 - 597.16 feet; 36.19 rods




Basis of Bearing: True North from GPS

0' 500'

Scale: 1" = 500'

- ⊕ fnd. std. BLM monument
- ◇ calculated corner
- survey centerline PI



I, Gerald G. Huddleston, a New Mexico registered Professional surveyor certify that I conducted and am responsible for this survey, that this survey is true and correct to the best of my knowledge and belief, and that this survey and plat meet the Minimum Standards for Surveying in New Mexico. I further certify that this survey is not a land division or subdivision as defined in the New Mexico Subdivision Act and that this is a survey of a proposed access road.

NNOGC Exploration and Production, LLC

Proposed CBM 30-27-14 #8 pipeline & access road -

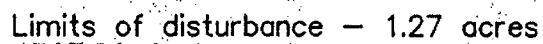
Section 30,
T.27 N., R.14 W., NMPM,
San Juan County, New Mexico

revised 29 March 2012
27 September 2010

HUDDLESTON LAND SURVEYING
P.O. DRAWER KK / CORTEZ, CO 81321 / 970-565-3330



✕ u-post

reference ☐

N 45°58' W 208.67' 5925.2' elevation

N 47°50' W 215.93' 5916.3' elevation