

UNITED STATES
DEPARTMENT OF THE INTERIOR
BUREAU OF LAND MANAGEMENTFORM APPROVED
OMB NO. 1004-0135
Expires: July 31, 2010**SUNDRY NOTICES AND REPORTS ON WELLS**
Do not use this form for proposals to drill or to re-enter an abandoned well. Use form 3160-3 (APD) for such proposals.5. Lease Serial No.
NMSF065557A

6. If Indian, Allottee or Tribe Name

7. If Unit or CA/Agreement, Name and/or No.

SUBMIT IN TRIPLICATE - Other instructions on reverse side.8. Well Name and No.
CORNELL B 19. API Well No.
30-045-08414-00-S110. Field and Pool, or Exploratory
BASIN DAKOTA11. County or Parish, and State
SAN JUAN COUNTY, NM

1. Type of Well

☐ Oil Well ☒ Gas Well ☐ Other2. Name of Operator
BP AMERICA PRODUCTION CO. Contact: TOYA COLVIN
E-Mail: Toya.Colvin@bp.com3a. Address
501 WESTLAKE PARK BLVD. RM 4.423B
HOUSTON, TX 770793b. Phone No. (include area code)
Ph: 281-366-7148

4. Location of Well (Footage, Sec., T., R., M., or Survey Description)

Sec 14 T29N R12W NWNW 0790FNL 1130FWL
36.731125 N Lat, 108.073059 W Lon**12. CHECK APPROPRIATE BOX(ES) TO INDICATE NATURE OF NOTICE, REPORT, OR OTHER DATA**

TYPE OF SUBMISSION	TYPE OF ACTION			
<input type="checkbox"/> Notice of Intent	<input type="checkbox"/> Acidize	<input type="checkbox"/> Deepen	<input type="checkbox"/> Production (Start/Resume)	<input type="checkbox"/> Water Shut-Off
<input type="checkbox"/> Subsequent Report	<input type="checkbox"/> Alter Casing	<input type="checkbox"/> Fracture Treat	<input type="checkbox"/> Reclamation	<input type="checkbox"/> Well Integrity
<input checked="" type="checkbox"/> Final Abandonment Notice	<input type="checkbox"/> Casing Repair	<input type="checkbox"/> New Construction	<input type="checkbox"/> Recomplete	<input checked="" type="checkbox"/> Other
	<input type="checkbox"/> Change Plans	<input type="checkbox"/> Plug and Abandon	<input type="checkbox"/> Temporarily Abandon	Final Abandonment Notice
	<input type="checkbox"/> Convert to Injection	<input type="checkbox"/> Plug Back	<input type="checkbox"/> Water Disposal	

13. Describe Proposed or Completed Operation (clearly state all pertinent details, including estimated starting date of any proposed work and approximate duration thereof. If the proposal is to deepen directionally or recompleat horizontally, give subsurface locations and measured and true vertical depths of all pertinent markers and zones. Attach the Bond under which the work will be performed or provide the Bond No. on file with BLM/BIA. Required subsequent reports shall be filed within 30 days following completion of the involved operations. If the operation results in a multiple completion or recompleat in a new interval, a Form 3160-4 shall be filed once testing has been completed. Final Abandonment Notices shall be filed only after all requirements, including reclamation, have been completed, and the operator has determined that the site is ready for final inspection.)

Subject well was plugged 02/02/2012, and cathodic ground bed well plugged 12/19/2013.

Federal CA 14080017938

We have finished the surface reclamation for the subject well to the landowner's satisfaction including the plugging of the cathodic ground bed well. The production equipment was stripped. The well site and access road were left unrestored and not vegetated per the agreement with the landowner for his use.

Please see attached Landowner letter.

OIL CONS. DIV DIST. 3

APR 25 2014

14. I hereby certify that the foregoing is true and correct.

Electronic Submission #242539 verified by the BLM Well Information System
For BP AMERICA PRODUCTION CO., sent to the Farmington
Committed to AFMSS for processing by MARK KELLY on 04/23/2014 (14MXK0115SE)

Name (Printed/Typed) TOYA COLVIN

Title REGULATORY ANALYST

Signature (Electronic Submission)

Date 04/17/2014


THIS SPACE FOR FEDERAL OR STATE OFFICE USEApproved By MARK KELLYTitle BRANCH CHIEF ENVIRONMENTAL PROTECTION Date 04/23/2014

Conditions of approval, if any, are attached. Approval of this notice does not warrant or certify that the applicant holds legal or equitable title to those rights in the subject lease which would entitle the applicant to conduct operations thereon.

Office Farmington

Title 18 U.S.C. Section 1001 and Title 43 U.S.C. Section 1212, make it a crime for any person knowingly and willfully to make to any department or agency of the United States any false, fictitious or fraudulent statements or representations as to any matter within its jurisdiction.

**** BLM REVISED ** BLM REVISED ** BLM REVISED ** BLM REVISED ** BLM REVISED ****NMOCDTM



BP America Production Company
200 Energy Court
Farmington, NM 87401
Phone: (505) 326-9200

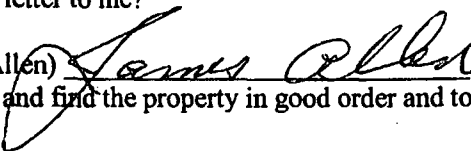
August 22, 2013

RE: Landowner – abandonment acceptance approval
Well Name: Cornell B#1
Legals: NWNW Section 14- T29N- R12W
Property: 77A Road 5580, Farmington, NM 87401

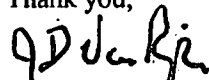
Dear Mr. Allen,

The above mentioned well site, on your property, was plugged & abandoned by BP America on 02/02/12. BP and the Landowner acknowledge and agree that BP may leave the property in its current condition with the well site and lease road unrestored and unrevegetated so that Landowner may have the use thereof in its current state and condition.

BP is required to inform the NMOCD that the location and lease road have been left to the landowner's satisfaction. If the property meets your expectations, would you please sign and return this letter to me?

I (James Allen)  personally have inspected the well site and lease road and find the property in good order and to my satisfaction.

Thank you,



Jerry Van Riper
Land – Surface Negotiator
BP America Production Company