

Submit 1 Copy To Appropriate District Office
District I
1625 N. French Dr., Hobbs, NM 88240
District II
1301 W. Grand Ave., Artesia, NM 88210
District III
1000 Rio Brazos Rd., Aztec, NM 87410
District IV
1220 S. St. Francis Dr., Santa Fe, NM 87505

State of New Mexico
Energy, Minerals and Natural Resources

Form C-103
October 13, 2009

OIL CONSERVATION DIVISION
1220 South St. Francis Dr.
Santa Fe, NM 87505

WELL API NO. 30-039-35219
5. Indicate Type of Lease STATE <input type="checkbox"/> FEE <input type="checkbox"/>
6. State Oil & Gas Lease No. NMNM-032325
7. Lease Name or Unit Agreement Name O' Kelley
8. Well Number #1H
9. OGRID Number 5380
10. Pool name or Wildcat
11. Elevation (Show whether DR, RKB, RT, GR, etc.) 5729 feet

SUNDRY NOTICES AND REPORTS ON WELLS
(DO NOT USE THIS FORM FOR PROPOSALS TO DRILL OR TO DEEPEN OR PLUG BACK TO A DIFFERENT RESERVOIR. USE "APPLICATION FOR PERMIT" (FORM C-101) FOR SUCH PROPOSALS.)

1. Type of Well: Oil Well ☐ Gas Well ☒ Other

2. Name of Operator **XTO Energy, Inc.**

3. Address of Operator
382 County Road 3100, Aztec, New Mexico 87410

4. Well Location
Unit Letter **G** : **1650** feet from the **North** line and **1335** feet from the **East** line
Section **8** Township **27N** Range **12W** NMPM **San Juan** County

12. Check Appropriate Box to Indicate Nature of Notice, Report or Other Data

NOTICE OF INTENTION TO:

PERFORM REMEDIAL WORK ☐ PLUG AND ABANDON ☐
TEMPORARILY ABANDON ☐ CHANGE PLANS ☐
PULL OR ALTER CASING ☐ MULTIPLE COMPL ☐
DOWNHOLE COMMINGLE ☐

OTHER: ☐

SUBSEQUENT REPORT OF:

REMEDIAL WORK ☐ ALTERING CASING ☐
COMMENCE DRILLING OPNS. ☐ P AND A ☐
CASING/CEMENT JOB ☐

OTHER: **Reseed Drill Pit Area** ☒

13. Describe proposed or completed operations. (Clearly state all pertinent details, and give pertinent dates, including estimated date of starting any proposed work). SEE RULE 19.15.7.14 NMAC. For Multiple Completions: Attach wellbore diagram of proposed completion or recompletion.

This C-103 is the required notification for the reclamation of the temporary pit area at the O' Kelley #1H. The Temporary Pit Closure report was submitted to the OCD on May 25th, 2012. Reclamation was completed on May 3rd, 2012. The reclaimed area was reseeded using the BLM -10 mix on May 5th 2012. This reclamation area has not achieved successful re-vegetation. Please see attached photo documentation.

Spud Date: **12/25/2011**




Rig Release Date: **1/3/2012**

I hereby certify that the information above is true and complete to the best of my knowledge and belief.

SIGNATURE Kurt Hoekstra TITLE EH&S Coordinator DATE 4-30-2014

Type or print name Kurt Hoekstra E-mail address: Kurt.Hoekstra@xtoenergy.com PHONE: 505-333-3100
For State Use Only 505-6186-329543

APF
Con **DENIED** TITLE Environmental Specialist DATE MAY 09 2014
BY: Cory Smith
DATE: 5/9/14 (505) 334-6178 Ext. 115



XTO
ENERGY

1-866-479-5117

O'KELLEY #1H

1650' FNL 1335' FEL

SW/NE SEC 8G T27N R12W

LATITUDE 36° 35' 32.82" N

LONGITUDE 108° 07' 47.76" W

API #30-045-35219

LEASE # NMNM-032325

SAN JUAN COUNTY, NEW MEXICO