

District I
1625 N. French Dr., Hobbs, NM 88240
District II
811 S. First St., Artesia, NM 88210
District III
1000 Rio Brazos Rd., Aztec, NM 87410
District IV
1220 S. St. Francis Dr., Santa Fe, NM 87505

State of New Mexico
Energy, Minerals & Natural Resources

Form C-104
Revised August 1, 2011

Oil Conservation Division
1220 South St. Francis Dr.
Santa Fe, NM 87505

Submit one copy to appropriate District Office

☐ AMENDED REPORT

I. REQUEST FOR ALLOWABLE AND AUTHORIZATION TO TRANSPORT

¹ Operator name and Address ¹ Operator name and Address WPX Energy Production, LLC. P.O. Box 640 Aztec, NM 87410		² OGRID Number 120782
		³ Reason for Filing Code/ Effective Date TEST ALLOWABLE
⁴ API Number 30-039-31211	⁵ Pool Name Lybrook Gallup	⁶ Pool Code 42289
⁷ Property Code 39688	⁸ Property Name Chaco 2307-12E	⁹ Well Number #169H

II. ¹⁰ Surface Location

UL or lot no. E	Section 12	Township 23N	Range 7W	Lot Idn	Feet from the 1524'	North/South Line NORTH	Feet from the 262'	East/West line WEST	County RIO ARRIBA
--------------------	---------------	-----------------	-------------	---------	------------------------	---------------------------	-----------------------	------------------------	----------------------

¹¹ Bottom Hole Location

UL or lot no. E	Section 11	Township 23N	Range 7W	Lot Idn	Feet from the 1819'	North/South line NORTH	Feet from the 129'	East/West line WEST	County RIO ARRIBA
¹² Lse Code	¹³ Producing Method Code	¹⁴ Gas Connection Date ~5/1/14	¹⁵ C-129 Permit Number	¹⁶ C-129 Effective Date	¹⁷ C-129 Expiration Date				

III. Oil and Gas Transporters



¹⁸ Transporter OGRID	¹⁹ Transporter Name and Address	²⁰ O/G/W
248440	WESTERN REFINING COMPANY, L.P.	O
194503	BEELINE GAS SYSTEMS	G

IV. Well Completion Data

²¹ Spud Date 3/6/14	²² Ready Date ~5/1/14	²³ TD 10690' MD 5509' TVD	²⁴ PBDT 10510' MD 5523' TVD	²⁵ Perforations ~6123' - 10483' MD ~5637' - 5524' TVD	²⁶ DHC, MC
²⁷ Hole Size	²⁸ Casing & Tubing Size	²⁹ Depth Set	³⁰ Sacks Cement		
12-1/4"	9-5/8", 36 #, J-55	423' MD	245sx - surface		
8-3/4"	7", 23#, J-55	6113' MD	890 sx- surface		
6-1/8"	4-1/2", 11.6#, N-80	5565'-10594' MD	355 sx- TOL 5565'		
	4-1/2", 11.6#, N-80	5565'	No Cement, Tie Back- To Be Removed		

V. Well Test Data

³¹ Date New Oil	³² Gas Delivery Date	³³ Test Date	³⁴ Test Length	³⁵ Tbg. Pressure	³⁶ Csg. Pressure
³⁷ Choke Size	³⁸ Oil	³⁹ Water	⁴⁰ Gas		⁴¹ Test Method

⁴² I hereby certify that the rules of the Oil Conservation Division have been complied with and that the information given above is true and complete to the best of my knowledge and belief. Signature: 		OIL CONSERVATION DIVISION
Printed name: LARRY HIGGINS		Approved by:  4-30-2014
Title: Regulatory Spec. Sr		Title: SUPERVISOR DISTRICT #3
E-mail Address: Larry.higgins@wpxenergy.com		Approval Date: APR 30 2014
Date: 4/30/14	Phone: 505-333-1808	19.15.5.11 Enforcement Pending

AV

CONFIDENTIAL

District I
1625 N. French Dr., Hobbs, NM 88240
District II
811 S. First St., Artesia, NM 88210
District III
1000 Rio Brazos Rd., Aztec, NM 87410
District IV
1220 S. St. Francis Dr., Santa Fe, NM 87505

State of New Mexico
Energy, Minerals & Natural Resources

Form C-104
Revised August 1, 2011

Oil Conservation Division
1220 South St. Francis Dr.
Santa Fe, NM 87505

Submit one copy to appropriate District Office

☐ AMENDED REPORT

I. REQUEST FOR ALLOWABLE AND AUTHORIZATION TO TRANSPORT

¹ Operator name and Address ¹ Operator name and Address WPX Energy Production, LLC. P.O. Box 640 Aztec, NM 87410		² OGRID Number 120782
		³ Reason for Filing Code/ Effective Date TEST ALLOWABLE
⁴ API Number 30-039-31211	⁵ Pool Name Lybrook Gallup	⁶ Pool Code 42289
⁷ Property Code 39688	⁸ Property Name Chaco 2307-12E	⁹ Well Number #169H

II. ¹⁰ Surface Location

UL or lot no. E	Section 12	Township 23N	Range 7W	Lot Idn	Feet from the 1524'	North/South Line NORTH	Feet from the 262'	East/West line WEST	County RIO ARRIBA
--------------------	---------------	-----------------	-------------	---------	------------------------	---------------------------	-----------------------	------------------------	----------------------

¹¹ Bottom Hole Location

UL or lot no. E	Section 11	Township 23N	Range 7W	Lot Idn	Feet from the 1819'	North/South line NORTH	Feet from the 129'	East/West line WEST	County RIO ARRIBA
¹² Lse Code	¹³ Producing Method Code	¹⁴ Gas Connection Date ~5/1/14	¹⁵ C-129 Permit Number	¹⁶ C-129 Effective Date	¹⁷ C-129 Expiration Date				

III. Oil and Gas Transporters


¹⁸ Transporter OGRID	¹⁹ Transporter Name and Address	²⁰ O/G/W
248440	WESTERN REFINING COMPANY, L.P.	O
194503	BEELINE GAS SYSTEMS	G

IV. Well Completion Data

²¹ Spud Date 3/6/14	²² Ready Date ~5/1/14	²³ TD 10690' MD 5514' TVD	²⁴ PBDT 10510' MD 5523' TVD	²⁵ Perforations ~6123' - 10483' MD ~5637' - 5524' TVD	²⁶ DHC, MC
²⁷ Hole Size	²⁸ Casing & Tubing Size	²⁹ Depth Set	³⁰ Sacks Cement		
12-1/4"	9-5/8", 36 #, J-55	423' MD	245sx - surface		
8-3/4"	7", 23#, J-55	6113' MD	890 sx- surface		
6-1/8"	4-1/2", 11.6#, N-80	5565'-10594' MD	355 sx- TOL 5565'		
	4-1/2", 11.6#, N-80	5565'	No Cement, Tie Back- To Be Removed		

V. Well Test Data

³¹ Date New Oil	³² Gas Delivery Date	³³ Test Date	³⁴ Test Length	³⁵ Tbg. Pressure	³⁶ Csg. Pressure
³⁷ Choke Size	³⁸ Oil	³⁹ Water	⁴⁰ Gas		⁴¹ Test Method

⁴² I hereby certify that the rules of the Oil Conservation Division have been complied with and that the information given above is true and complete to the best of my knowledge and belief. Signature: 	OIL CONSERVATION DIVISION Approved by: Title: Approval Date: BY: Amy Vermersch DATE: 4-30-14 (505) 334-6178 Ext 113
Printed name: LARRY HIGGINS	DENIED
Title: Regulatory Spec. Sr	
E-mail Address: Larry.higgins@wpxenergy.com	
Date: 4/21/14	Phone: 505-333-1808

CONFIDENTIAL