

Submit 1 Copy To Appropriate District
Office
District I
1625 N. French Dr., Hobbs, NM 88240
District II
1301 W. Grand Ave., Artesia, NM 88210
District III
1000 Rio Brazos Rd., Aztec, NM 87410
District IV
1220 S. St. Francis Dr., Santa Fe, NM
87505

State of New Mexico
Energy, Minerals and Natural Resources

Form C-103
October 13, 2009

OIL CONSERVATION DIVISION
1220 South St. Francis Dr.
Santa Fe, NM 87505

WELL API NO. 30-045-35028
5. Indicate Type of Lease STATE <input type="checkbox"/> FEE <input type="checkbox"/>
6. State Oil & Gas Lease No. NOG-05031730
7. Lease Name or Unit Agreement Name Valentine
8. Well Number 21H
9. OGRID Number 5380
10. Pool name or Wildcat Fruitland Coal

SUNDRY NOTICES AND REPORTS ON WELLS
(DO NOT USE THIS FORM FOR PROPOSALS TO DRILL OR TO DEEPEN OR PLUG BACK TO A
DIFFERENT RESERVOIR. USE "APPLICATION FOR PERMIT" (FORM C-101) FOR SUCH
PROPOSALS.)

1. Type of Well: Oil Well <input type="checkbox"/> Gas Well <input checked="" type="checkbox"/> Other
2. Name of Operator XTO Energy, Inc.
3. Address of Operator 382 County Road 3100, Aztec, New Mexico 87410
4. Well Location Unit Letter L : 1938 feet from the South line and 410 feet from the West line Section 21 Township 25N Range 10W NMPM San Juan County
11. Elevation (Show whether DR, RKB, RT, GR, etc.) 6682 Feet

12. Check Appropriate Box to Indicate Nature of Notice, Report or Other Data

NOTICE OF INTENTION TO:

PERFORM REMEDIAL WORK ☐ PLUG AND ABANDON ☐
TEMPORARILY ABANDON ☐ CHANGE PLANS ☐
PULL OR ALTER CASING ☐ MULTIPLE COMPL ☐
DOWNHOLE COMMINGLE ☐

OTHER: ☒

SUBSEQUENT REPORT OF:

REMEDIAL WORK ☐ ALTERING CASING ☐
COMMENCE DRILLING OPNS. ☐ P AND A ☐
CASING/CEMENT JOB ☐

OTHER: **Reseed Drill Pit Area** ☒

13. Describe proposed or completed operations. (Clearly state all pertinent details, and give pertinent dates, including estimated date of starting any proposed work). SEE RULE 19.15.7.14 NMAC. For Multiple Completions: Attach wellbore diagram of proposed completion or recompletion.

This C-103 is the required notification for the reclamation of the temporary pit area at the Valentine #21H. Reclamation was completed on August 19, 2010 using the BLM -10 seed mixture. The Temporary Pit Closure report was submitted to the OCD on December 12, 2011. This reclamation area has not achieved successful re-vegetation and will be reevaluated after a (2) two year time period. Please see attached photo documentation.

OIL CONS. DIV DIST. 3

AUG 13 2014

* Do not file additional C-103 until two successive successful growing seasons.


Spud Date:

2/25/2010

Rig Release Date:

3/20/2010

I hereby certify that the information above is true and complete to the best of my knowledge and belief.

SIGNATURE  TITLE **EHS Coordinator** DATE **August 12, 2014**

Type or print name **Logan Hixon** E-mail address: **Logan.Hixon@xtoenergy.com** PHONE: **505-333-3683**

For State Use Only

APPROVED BY: _____
Conditions of Appr _____

DENIED

BY: Cory Smith
DATE: 8/16/14 (505) 334-6178 Ext. 115

DATE _____



XTO Energy, Inc.
Valentine #21H
Section 21, Township 25N, Range 10W
Closure Date 6/30/2010
Four Year Photos: August 11, 2014




Photo 1: Valentine #21H after Reclamation (View #1)




Photo 2: Valentine #21H after Reclamation (View #2)