

District I
1625 N. French Dr., Hobbs, NM 88240
District II
1301 W. Grand Avenue, Artesia, NM 88210
District III
1000 Rio Brazos Road, Aztec, NM 87410
District IV
1220 S. St. Francis Dr., Santa Fe, NM 87505

State of New Mexico
Energy Minerals and Natural Resources

Oil Conservation Division
1220 South St. Francis Dr.
Santa Fe, NM 87505

Form C-141
Revised August 8, 2011

Submit 1 Copy to appropriate District Office to
accordance with 19.15.29 NMAC.

Release Notification and Corrective Action

OPERATOR

☐ Initial Report ☒ Final Report

Name of Company Burlington Resources Oil & Gas Company	Contact Crystal Tafoya
Address 3401 East 30th St, Farmington, NM	Telephone No. (505) 326-9837
Facility Name: San Juan 32-9 Unit 18R	Facility Type: Gas Well

Surface Owner BLM	Mineral Owner BLM (SF-078386)	API No. 30-045-28942
--------------------------	--------------------------------------	-----------------------------

LOCATION OF RELEASE

Unit Letter K	Section 17	Township 31N	Range 9W	Feet from the 1615	North/South Line South	Feet from the 1780	East/West Line West	County San Juan
-------------------------	----------------------	------------------------	--------------------	------------------------------	----------------------------------	------------------------------	-------------------------------	---------------------------

Latitude 36.89527 Longitude 107.80575

NATURE OF RELEASE

Type of Release Natural Gas & Paraffin	Volume of Release 8.6 mcf & .5bbl	Volume Recovered 0
Source of Release Separator	Date and Hour of Occurrence Unknown	Date and Hour of Discovery 2/27/2014 at 10:45 AM
Was Immediate Notice Given? <input checked="" type="checkbox"/> Yes <input type="checkbox"/> No <input type="checkbox"/> Not Required	If YES, To Whom? BLM (Shari Ketcham) & NMOCD (Jonathan Kelly)	
By Whom? Crystal Tafoya	Date and Hour 2/27/2014 at 3:50 PM	
Was a Watercourse Reached? <input type="checkbox"/> Yes <input checked="" type="checkbox"/> No	If YES, Volume Impacting the Watercourse.	

If a Watercourse was Impacted, Describe Fully.*
N/A


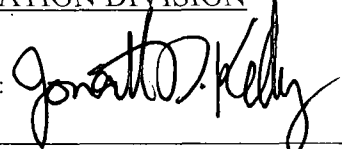
Describe Cause of Problem and Remedial Action Taken.*

A rupture disk failed on the separator during operations allowing 8mcf of Natural Gas to be released to the atmosphere and .5bbls of paraffin to be sprayed approximately 160' across location. Approximately 10' X 15' of vegetation was impacted from the paraffin release.

Describe Area Affected and Cleanup Action Taken.*

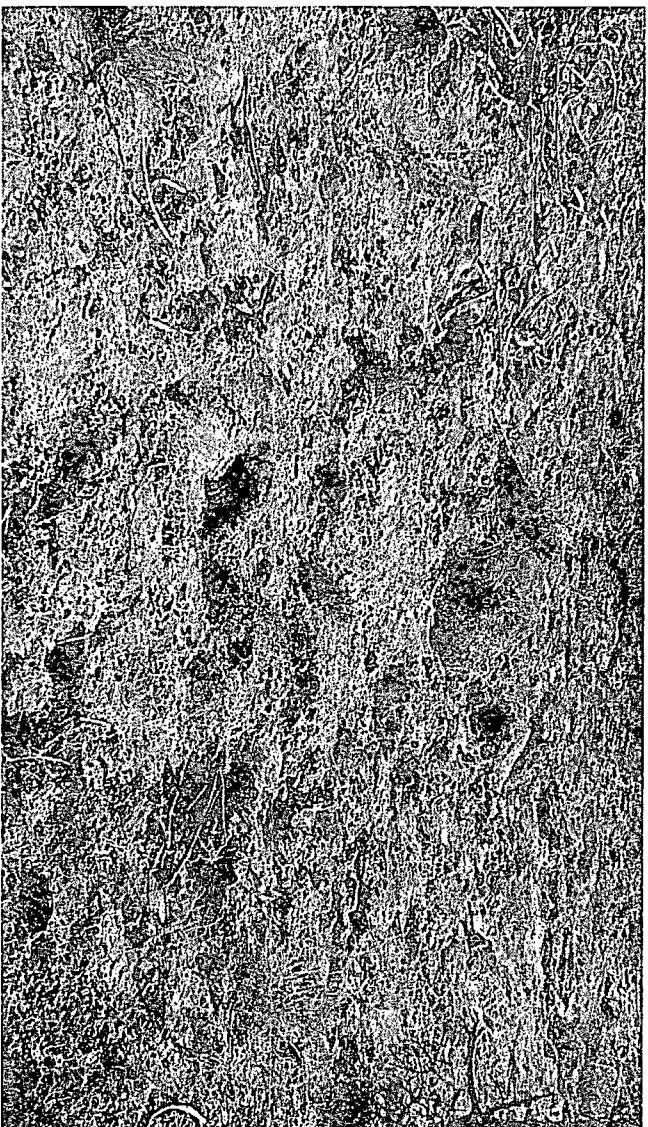

All visible impacted soil was removed on 2/28/14. On 3/14/14 impacted rocks and soil were removed, impacted branches were trimmed from the juniper tree, impacted cactus and rabbit brush were removed and impacted grasses and shrubs were cut and are being monitored quarterly. Attached are pictures of quarterly growth from 3/18/14 and 6/26/14. ConocoPhillips will continue to provide quarterly updates until vegetation has been restored.


I hereby certify that the information given above is true and complete to the best of my knowledge and understand that pursuant to NMOCD rules and regulations all operators are required to report and/or file certain release notifications and perform corrective actions for releases which may endanger public health or the environment. The acceptance of a C-141 report by the NMOCD marked as "Final Report" does not relieve the operator of liability should their operations have failed to adequately investigate and remediate contamination that pose a threat to ground water, surface water, human health or the environment. In addition, NMOCD acceptance of a C-141 report does not relieve the operator of responsibility for compliance with any other federal, state, or local laws and/or regulations.

Signature: 		OIL CONSERVATION DIVISION	
Printed Name: Crystal Tafoya		Approved by Environmental Specialist: 	
Title: Field Environmental Specialist		Approval Date: 9/5/2014	Expiration Date:
E-mail Address: crystal.tafoya@conocophillips.com		Conditions of Approval:	Attached <input type="checkbox"/>
Date: 7/8/2014 Phone: (505) 326-9837			

5JK1424842057

3/18/2014





6/26/2014

