

UNITED STATES  
DEPARTMENT OF THE INTERIOR  
BUREAU OF LAND MANAGEMENT

FORM APPROVED  
OMB No. 1004-0137  
Expires: March 31, 2007

**SUNDRY NOTICES AND REPORTS ON WELLS**  
**Do not use this form for proposals to drill or to re-enter an abandoned well. Use Form 3160-3 (APD) for such proposals.**

**SUBMIT IN TRIPLICATE -- Other instructions on page 2.**

5. Lease Serial No.  
NMSF-078362

6. If Indian, Allottee or Tribe Name

7. If Unit of CA/Agreement, Name and/or No.  
CA 132829

8. Well Name and No.  
NE Chaco COM #198H

9. API Well No.  
30-039-31268

10. Field and Pool or Exploratory Area  
Chaco Unit NE HZ (OIL)

11. Country or Parish, State  
Rio Arriba, NM

1. Type of Well

☒ Oil Well ☐ Gas Well ☐ Other

**OIL CONS. DIV DIST. 3**

2. Name of Operator  
WPX Energy Production, LLC

3a. Address  
PO Box 640 Aztec, NM 87410

3b. Phone No. (include area code)  
505-333-1808


4. Location of Well (Footage, Sec., T., R., M., or Survey Description)  
SHL: 1440' FNL & 217' FWL, Sec 8, T23N, R6W BHL: 131' FNL & 502' FEL, Sec 12 T23, R7W

12. CHECK THE APPROPRIATE BOX(ES) TO INDICATE NATURE OF NOTICE, REPORT OR OTHER DATA

TYPE OF SUBMISSION	TYPE OF ACTION			
<input type="checkbox"/> Notice of Intent	<input type="checkbox"/> Acidize	<input type="checkbox"/> Deepen	<input type="checkbox"/> Production (Start/Resume)	<input type="checkbox"/> Water Shut-Off
<input checked="" type="checkbox"/> Subsequent Report	<input type="checkbox"/> Alter Casing	<input type="checkbox"/> Fracture Treat	<input type="checkbox"/> Reclamation	<input type="checkbox"/> Well Integrity
<input type="checkbox"/> Final Abandonment Notice	<input type="checkbox"/> Casing Repair	<input type="checkbox"/> New Construction	<input type="checkbox"/> Recomplete	<input checked="" type="checkbox"/> Other
	<input type="checkbox"/> Change Plans	<input type="checkbox"/> Plug and Abandon	<input type="checkbox"/> Temporarily Abandon	<u>Pool/Name change</u>
	<input type="checkbox"/> Convert to Injection	<input type="checkbox"/> Plug Back	<input type="checkbox"/> Water Disposal	<u>Placement</u>

13. Describe Proposed or Completed Operation: Clearly state all pertinent details, including estimated starting date of any proposed work and approximate duration thereof. If the proposal is to deepen directionally or recompleat horizontally, give subsurface locations and measured and true vertical depths of all pertinent markers and zones. Attach the Bond under which the work will be performed or provide the Bond No. on file with BLM/BIA. Required subsequent reports must be filed within 30 days following completion of the involved operations. If the operation results in a multiple completion or recompleat in a new interval, a Form 3160-4 must be filed once testing has been completed. Final Abandonment Notices must be filed only after all requirements, including reclamation, have been completed and the operator has determined that the site is ready for final inspection.)

Due to the formation of a 9,238 acre communitized area per NMOCD order R-13817 dated 5/2/14 and the associated pool, Chaco Unit NE HZ (OIL), per NMOCD order R-13817-A dated 9/22/14 WPX Energy request to change the name of this well and dedicate it to this pool. See attached revised C-102.

14. I hereby certify that the foregoing is true and correct. Name (Printed/Typed) Larry Higgins	Title Regulatory Specialist
Signature 	Date 10/22/14

**THIS SPACE FOR FEDERAL OR STATE OFFICE USE**

Approved by	Title	Date
Conditions of approval, if any, are attached. Approval of this notice does not warrant or certify that the applicant holds legal or equitable title to those rights in the subject lease which would entitle the applicant to conduct operations thereon.	Office	

Title 18 U.S.C. Section 1001 and Title 43 U.S.C. Section 1212, make it a crime for any person knowingly and willfully to make to any department or agency of the United States any false, fictitious or fraudulent statements or representations as to any matter within its jurisdiction.

(Instructions on page 2)

ACCEPTED FOR RECORD

OCT 24 2014

NMOCD

FARMINGTON FIELD OFFICE  
BY: William Lambekou

am  
2

District I  
1625 N. French Drive, Hobbs, NM 88240  
Phone: (575) 393-6161 Fax: (575) 393-0720  
District II  
811 S. First Street, Artesia, NM 88210  
Phone: (575) 748-1283 Fax: (575) 748-9720  
District III  
1000 Rio Brazos Road, Aztec, NM 87410  
Phone: (505) 334-6178 Fax: (505) 334-6170  
District IV  
1220 S. St. Francis Drive, Santa Fe, NM 87505  
Phone: (505) 476-3460 Fax: (505) 476-3462

State of New Mexico  
Energy, Minerals & Natural Resources Department

Form C-102  
Revised August 1, 2011

Submit one copy to  
Appropriate District Office

OIL CONSERVATION DIVISION  
1220 South St. Francis Drive  
Santa Fe, NM 87505

☒ AMENDED REPORT

Pool/Name Change

WELL LOCATION AND ACREAGE DEDICATION PLAT

*API Number 30-039-31268	*Pool Code 98088	*Pool Name Chaco Unit NE HZ (OIL)
*Property Code 313800	*Property Name NE Chaco COM	*Well Number 198H
*GRID No. 120782	*Operator Name WPX ENERGY PRODUCTION, LLC	*Elevation 6845'

OIL CONS. DIV DIST. 3

NOV 03 2014

<sup>10</sup> Surface Location

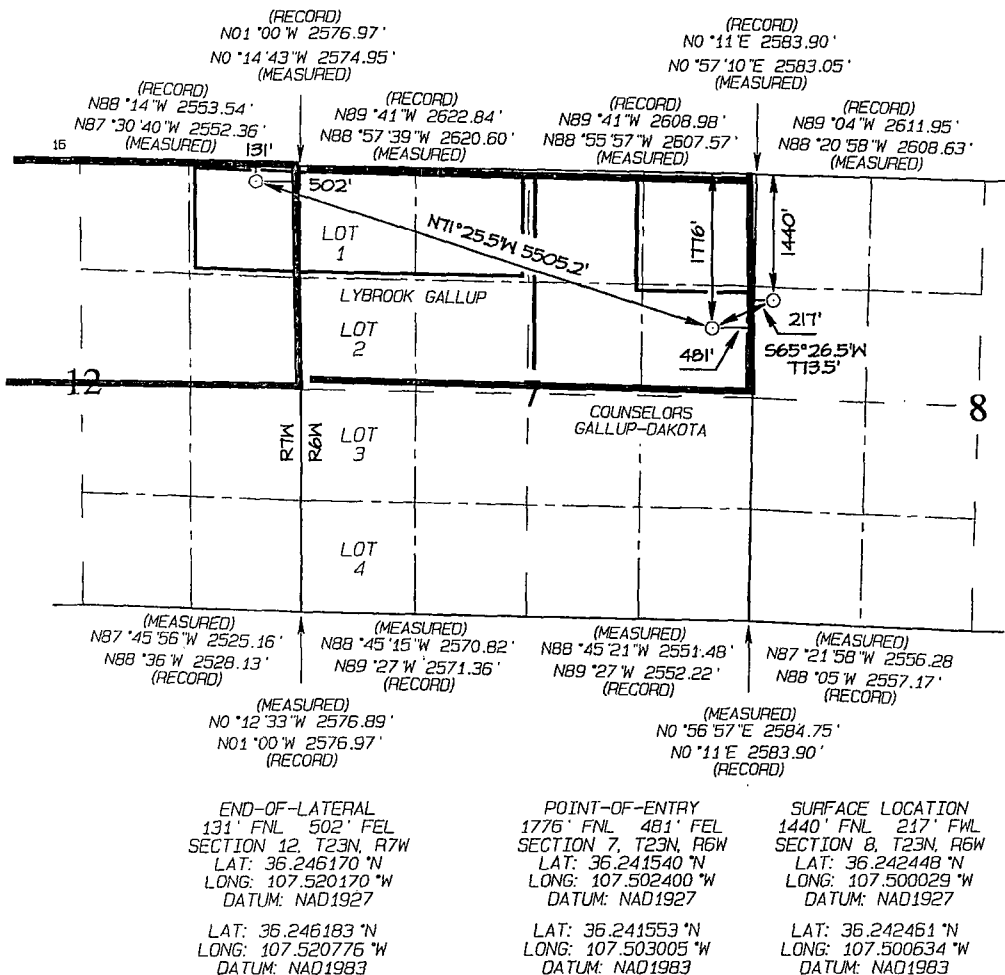
UL or lot no.	Section	Township	Range	Lot Idn	Feet from the	North/South line	Feet from the	East/West line	County
E	8	23N	6W		1440	NORTH	217	WEST	RIO ARriba

<sup>11</sup> Bottom Hole Location If Different From Surface

UL or lot no.	Section	Township	Range	Lot Idn	Feet from the	North/South line	Feet from the	East/West line	County
A	12	23N	7W		131	NORTH	502	EAST	RIO ARriba

<sup>12</sup> Dedicated Acres N $\frac{1}{2}$ sec 7, N $\frac{1}{2}$ sec 12, 640.96 acres	<sup>13</sup> Joint or Infill	<sup>14</sup> Consolidation Code	<sup>15</sup> Order No. R-13817-A
--	-------------------------------	----------------------------------	--------------------------------------

NO ALLOWABLE WILL BE ASSIGNED TO THIS COMPLETION UNTIL ALL INTERESTS HAVE BEEN CONSOLIDATED OR A NON-STANDARD UNIT HAS BEEN APPROVED BY THE DIVISION



<sup>17</sup> OPERATOR CERTIFICATION

I hereby certify that the information contained herein is true and complete to the best of my knowledge and belief, and that this organization either owns a working interest or unleased mineral interest in the land including the proposed bottom-hole location or has a right to drill this well at this location pursuant to a contract with an owner of such a mineral or working interest, or to a voluntary pooling agreement or a compulsory pooling order heretofore entered by the division.

Signature: *Larry Higgins* Date: 10/22/14

Printed Name: Larry Higgins


E-mail Address: larry.higgins@wpxenergy.com

<sup>18</sup> SURVEYOR CERTIFICATION

I hereby certify that the well location shown on this plat was plotted from field notes of actual surveys made by me or under my supervision, and that the same is true and correct to the best of my belief.

Date Revised: AUGUST 14, 2014  
Survey Date: AUGUST 22, 2013

Signature and Seal of Professional Surveyor



JASON C. EDWARDS

Certificate Number 15269