

UNITED STATES  
DEPARTMENT OF THE INTERIOR  
BUREAU OF LAND MANAGEMENT

FORM APPROVED  
OMB No. 1004-0137  
Expires: March 31, 2007

**SUNDRY NOTICES AND REPORTS ON WELLS**  
*Do not use this form for proposals to drill or to re-enter an abandoned well. Use Form 3160-3 (APD) for such proposals.*

**SUBMIT IN TRIPLICATE – Other instructions on page 2.**


1. Type of Well <input checked="" type="checkbox"/> Oil Well <input type="checkbox"/> Gas Well <input type="checkbox"/> Other		5. Lease Serial No. NMSF-078362
2. Name of Operator WPX Energy Production, LLC		6. If Indian, Allottee or Tribe Name
3a. Address PO Box 640    Aztec, NM 87410		7. If Unit of CA/Agreement, Name and/or No. CA132829
3b. Phone No. (include area code) 505-333-1808		8. Well Name and No. NE Chaco COM #179H
4. Location of Well (Footage, Sec., T., R., M., or Survey Description) SHL: 1680' FSL & 591' FWL SEC 6 23N 6W BHL: 369' FSL & 229' FWL SEC 1 23N 7W		9. API Well No. 30-039-31190
		10. Field and Pool or Exploratory Area Chaco Unit NE HZ (OIL)
		11. Country or Parish, State Rio Arriba County, NM

**12. CHECK THE APPROPRIATE BOX(ES) TO INDICATE NATURE OF NOTICE, REPORT OR OTHER DATA**

TYPE OF SUBMISSION	TYPE OF ACTION			
<input type="checkbox"/> Notice of Intent	<input type="checkbox"/> Acidize	<input type="checkbox"/> Deepen	<input type="checkbox"/> Production (Start/Resume)	<input type="checkbox"/> Water Shut-Off
<input checked="" type="checkbox"/> Subsequent Report	<input type="checkbox"/> Alter Casing	<input type="checkbox"/> Fracture Treat	<input type="checkbox"/> Reclamation	<input type="checkbox"/> Well Integrity
<input type="checkbox"/> Final Abandonment Notice	<input type="checkbox"/> Casing Repair	<input type="checkbox"/> New Construction	<input type="checkbox"/> Recomplete	<input checked="" type="checkbox"/> Other <u>Name/pool change</u>
	<input type="checkbox"/> Change Plans	<input type="checkbox"/> Plug and Abandon	<input type="checkbox"/> Temporarily Abandon	
	<input type="checkbox"/> Convert to Injection	<input type="checkbox"/> Plug Back	<input type="checkbox"/> Water Disposal	

13. Describe Proposed or Completed Operation: Clearly state all pertinent details, including estimated starting date of any proposed work and approximate duration thereof. If the proposal is to deepen directionally or recompleat horizontally, give subsurface locations and measured and true vertical depths of all pertinent markers and zones. Attach the Bond under which the work will be performed or provide the Bond No. on file with BLM/BIA. Required subsequent reports must be filed within 30 days following completion of the involved operations. If the operation results in a multiple completion or recompleat in a new interval, a Form 3160-4 must be filed once testing has been completed. Final Abandonment Notices must be filed only after all requirements, including reclamation, have been completed and the operator has determined that the site is ready for final inspection.)

Due to the formation of a 9,238 acre communitized area per NMOCD order R-13817 dated 5/2/14 and the associated pool, Chaco Unit NE HZ (OIL), per NMOCD order R-13817-A dated 9/22/14 WPX Energy request to change the name of this well and dedicate it to this pool. See attached revised C-102.

14. I hereby certify that the foregoing is true and correct. Name (Printed/Typed) Larry Higgins		Title Permit Supervisor
Signature 		Date 10/22/14

**THIS SPACE FOR FEDERAL OR STATE OFFICE USE**

Approved by	Title	Date
Conditions of approval, if any, are attached. Approval of this notice does not warrant or certify that the applicant holds legal or equitable title to those rights in the subject lease which would entitle the applicant to conduct operations thereon.	Office	

Title 18 U.S.C. Section 1001 and Title 43 U.S.C. Section 1212, make it a crime for any person knowingly and willfully to make to any department or agency of the United States any false, fictitious or fraudulent statements or representations as to any matter within its jurisdiction.

ACCEPTED FOR RECORD

**NMOCD**

OCT 24 2014

FARMINGTON FIELD OFFICE

BY: William Tambekou

cm 2

District II  
811 S. First Street, Artesia, NM 88210  
Phone: (575) 748-1283 Fax: (575) 748-9720

District III  
1000 Rio Brazos Road, Aztec, NM 87410  
Phone: (505) 334-6178 Fax: (505) 334-6170

District IV  
1220 S. St. Francis Drive, Santa Fe, NM 87505  
Phone: (505) 476-3460 Fax: (505) 476-3462

## OIL CONSERVATION DIVISION

1220 South St. Francis Drive  
Santa Fe, NM 87505

☒ AMENDED REPORT

POOL/NAME CHANGE

## WELL LOCATION AND ACREAGE DEDICATION PLAT

'API Number 30-039-31190	'Pool Code 98088	'Pool Name CHACO UNIT NE HZ OIL
'Property Code 313800	'Property Name NE CHACO COM	'Well Number 179H
'OGRID No. 120782	'Operator Name WPX ENERGY PRODUCTION, LLC	'Elevation 6933'

<sup>10</sup> Surface Location

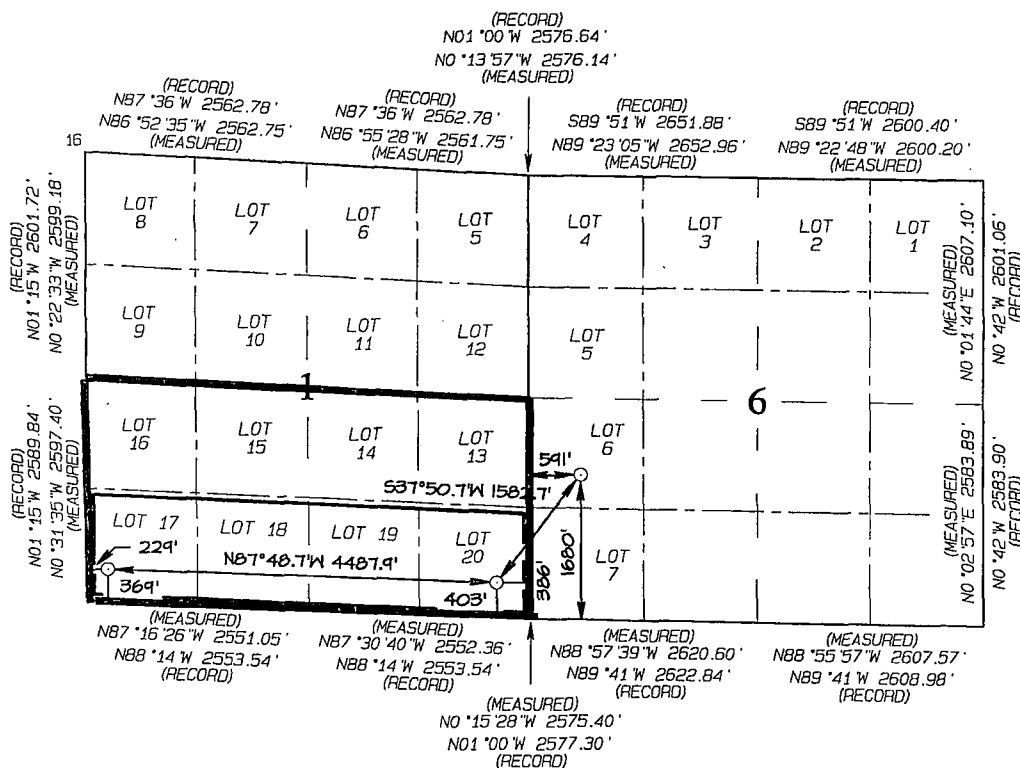
UL or lot no.	Section	Township	Range	Lot Idn	Feet from the	North/South line	Feet from the	East/West line	County
L	6	23N	6W	6	1680	SOUTH	591	WEST	RIO ARRIBA

<sup>11</sup> Bottom Hole Location If Different From Surface

UL or lot no.	Section	Township	Range	Lot Idn	Feet from the	North/South line	Feet from the	East/West line	County
M	1	23N	7W	17	369	SOUTH	229	WEST	RIO ARRIBA

<sup>12</sup> Dedicated Acres	<sup>13</sup> Joint or Infill	<sup>14</sup> Consolidation Code	<sup>15</sup> Order No.
S2 1 302.69 ACRE			R-13817-A

NO ALLOWABLE WILL BE ASSIGNED TO THIS COMPLETION UNTIL ALL INTERESTS HAVE BEEN CONSOLIDATED OR A NON-STANDARD UNIT HAS BEEN APPROVED BY THE DIVISION



END-OF-LATERAL  
369' FSL 229' FWL  
SECTION 1, T23N, R7W  
LAT: 36.24793°N  
LONG: 107.53502°W  
DATUM: NAD1927

LAT: 36.24795 °N  
LONG: 107.53563 °W  
DATUM: NAD1983

POINT-OF-ENTRY  
403' FSL 386' FEL  
SECTION 1, T23N, R7W  
LAT: 36.24763°N  
LONG: 107.51981°W  
DATUM: NAD1927

LAT: 36.24764°N  
LONG: 107.52041°W  
DATUM: NAD1983

SURFACE LOCATION  
1680' FSL 591' FWL  
SECTION 6, T23N, R6W  
LAT: 36.25109 °N  
LONG: 107.51657 °W  
DATUM: NAD1927

LAT: 36.25111°N  
LONG: 107.51718°W  
DATUM: NAD1983

17 OPERATOR CERTIFICATION

I hereby certify that the information contained herein is true and complete to the best of my knowledge and belief, and that this organization either owns a working interest or unleased mineral interest in the land including the proposed bottom-hole location or has a right to drill this well at this location pursuant to a contract with an owner of such a mineral working interest. This is a voluntary pooling agreement or a compulsory pooling order heretofore entered by the division.

Signature Lang Vieg Date 10/20/14

Larry Higgins

Printed Name \_\_\_\_\_

[larry.higgins@wpxenergy.com](mailto:larry.higgins@wpxenergy.com)

E-mail Address	
----------------	--


<sup>18</sup> SURVEYOR CERTIFICATION

I hereby certify that the well location shown on this plat was plotted from field notes of actual surveys made by me or under my supervision, and that the same is true and correct to the best of my belief.

Date Revised: JANUARY 7, 2014

Survey Date: OCTOBER 1, 2012

Signature and Seal of Professional Surveyor



JASON C. EDWARDS

Certificate Number 15269