

UNITED STATES  
DEPARTMENT OF THE INTERIOR  
BUREAU OF LAND MANAGEMENT

RECEIVED

OCT 23 2014

FORM APPROVED  
OMB No. 1004-0137  
Expires: March 31, 2007

**SUNDRY NOTICES AND REPORTS ON WELLS**  
**Do not use this form for proposals to drill or to re-enter an abandoned well. Use Form 3160-3 (APD) for such proposals.**

**SUBMIT IN TRIPLICATE – Other instructions on page 2.**


1. Type of Well <input checked="" type="checkbox"/> Oil Well <input type="checkbox"/> Gas Well <input type="checkbox"/> Other		5. Lease Serial No. (NMSF-078360)
2. Name of Operator WPX Energy Production, LLC		6. If Indian, Allottee or Tribe Name
3a. Address PO Box 640 Aztec, NM 87410		7. If Unit of CA/Agreement, Name and/or No. CA 132829
3b. Phone No. (include area code) 505-333-1808		8. Well Name and No. NE Chaco COM #208H
4. Location of Well (Footage, Sec., T., R., M., or Survey Description) SHL: 485' FSL & 155' FWL SEC 20 23N 6W BHL: 451' FSL & 231' FWL SEC 19 23N 6W		9. API Well No. 30-043-21170
		10. Field and Pool or Exploratory Area Chaco Unit NE HZ (OIL)
		11. Country or Parish, State Sandoval County, NM

**12. CHECK THE APPROPRIATE BOX(ES) TO INDICATE NATURE OF NOTICE, REPORT OR OTHER DATA**

TYPE OF SUBMISSION	TYPE OF ACTION			
<input type="checkbox"/> Notice of Intent	<input type="checkbox"/> Acidize	<input type="checkbox"/> Deepen	<input type="checkbox"/> Production (Start/Resume)	<input type="checkbox"/> Water Shut-Off
<input checked="" type="checkbox"/> Subsequent Report	<input type="checkbox"/> Alter Casing	<input type="checkbox"/> Fracture Treat	<input type="checkbox"/> Reclamation	<input type="checkbox"/> Well Integrity
<input type="checkbox"/> Final Abandonment Notice	<input type="checkbox"/> Casing Repair	<input type="checkbox"/> New Construction	<input type="checkbox"/> Recomplete	<input checked="" type="checkbox"/> Other <u>Pool/Name change</u>
	<input type="checkbox"/> Change Plans	<input type="checkbox"/> Plug and Abandon	<input type="checkbox"/> Temporarily Abandon	
	<input type="checkbox"/> Convert to Injection	<input type="checkbox"/> Plug Back	<input type="checkbox"/> Water Disposal	

13. Describe Proposed or Completed Operation: Clearly state all pertinent details, including estimated starting date of any proposed work and approximate duration thereof. If the proposal is to deepen directionally or recompleat horizontally, give subsurface locations and measured and true vertical depths of all pertinent markers and zones. Attach the Bond under which the work will be performed or provide the Bond No. on file with BLM/BIA. Required subsequent reports must be filed within 30 days following completion of the involved operations. If the operation results in a multiple completion or recompleat in a new interval, a Form 3160-4 must be filed once testing has been completed. Final Abandonment Notices must be filed only after all requirements, including reclamation, have been completed and the operator has determined that the site is ready for final inspection.)

Due to the formation of a 9,238 acre communitized area per NMOCD order R-13817 dated 5/2/14 and the associated pool, Chaco Unit NE HZ (OIL), per NMOCD order R-13817-A dated 9/22/14 WPX Energy request to change the name of this well and dedicate it to this pool. See attached revised C-102.

14. I hereby certify that the foregoing is true and correct. Name (Printed/Typed) Larry Higgins		Title Regulatory Spec Sr
Signature 		Date 10/22/14

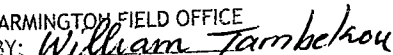
**THIS SPACE FOR FEDERAL OR STATE OFFICE USE**

Approved by	Title	Date
Conditions of approval, if any, are attached. Approval of this notice does not warrant or certify that the applicant holds legal or equitable title to those rights in the subject lease which would entitle the applicant to conduct operations thereon.	Office	

Title 18 U.S.C. Section 1001 and Title 43 U.S.C. Section 1212, make it a crime for any person knowingly and willfully to make to any department or agency of the United States any false, fictitious or fraudulent statements or representations as to any matter within its jurisdiction.

OCT 24 2014

NMOCD

FARMINGTON FIELD OFFICE  
BY: 

District I  
1625 N. French Drive, Hobbs, NM 88240  
Phone: (575) 393-6161 Fax: (575) 393-0720

District II  
811 S. First Street, Artesia, NM 88210  
Phone: (575) 748-1283 Fax: (575) 748-9720

District III  
1000 Rio Brazos Road, Aztec, NM 87410  
Phone: (505) 334-6178 Fax: (505) 334-6170

District IV  
1220 S. St. Francis Drive, Santa Fe, NM 87505  
Phone: (505) 476-3460 Fax: (505) 476-3462

State of New Mexico  
Energy, Minerals & Natural Resources Department

Form C-102  
Revised August 1, 2011

Submit one copy to  
Appropriate District Office

OIL CONSERVATION DIVISION

1220 South St. Francis Drive  
Santa Fe, NM 87505

☒ AMENDED REPORT

Pool/Name Change

OCT 23 2014

WELL LOCATION AND ACREAGE DEDICATION PLAT

*API Number 30-043-21170	*Pool Code 98088	*Pool Name Chaco Unit NE HZ (OIL) OIL CONS. DIV DIST. 3
*Property Code 313800	*Property Name NE Chaco COM	*Well Number 208H
*GRID No. 120782	*Operator Name WPX ENERGY PRODUCTION, LLC	*Elevation 7037'

10 Surface Location

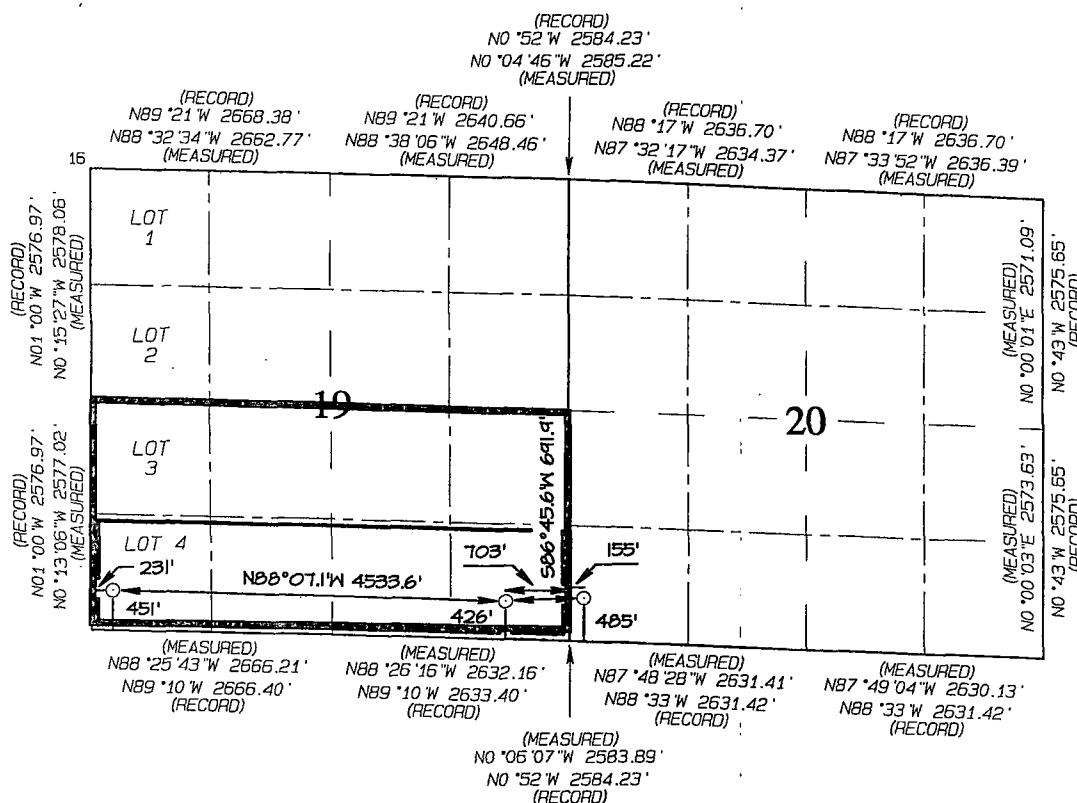
UL or lot no.	Section	Township	Range	Lot Idn	Feet from the	North/South line	Feet from the	East/West line	County
M	20	23N	6W		485	SOUTH	155	WEST	SANDOVAL

11 Bottom Hole Location If Different From Surface

UL or lot no.	Section	Township	Range	Lot Idn	Feet from the	North/South line	Feet from the	East/West line	County
M	19	23N	6W	4	451	SOUTH	231	WEST	SANDOVAL

12 Dedicated Acres S/2 se 19 - 321.92 acres	13 Joint or Infill	14 Consolidation Code	15 Order No. R-13819-A
--	--------------------	-----------------------	---------------------------

NO ALLOWABLE WILL BE ASSIGNED TO THIS COMPLETION UNTIL ALL INTERESTS HAVE  
BEEN CONSOLIDATED OR A NON-STANDARD UNIT HAS BEEN APPROVED BY THE DIVISION



END-OF-LATERAL  
451' FSL 231' FWL  
SECTION 19, T23N, R6W  
LAT: 36.20526°N  
LONG: 107.51682°W  
DATUM: NAD1927

POINT-OF-ENTRY  
426' FSL 703' FEL  
SECTION 19, T23N, R6W  
LAT: 36.20501°N  
LONG: 107.50145°W  
DATUM: NAD1927

SURFACE LOCATION  
485' FSL 155' FWL  
SECTION 20, T23N, R6W  
LAT: 36.20515°N  
LONG: 107.49911°W  
DATUM: NAD1927

LAT: 36.20528°N  
LONG: 107.51742°W  
DATUM: NAD1983

LAT: 36.20503°N  
LONG: 107.50206°W  
DATUM: NAD1983

LAT: 36.20516°N  
LONG: 107.49972°W  
DATUM: NAD1983

17 OPERATOR CERTIFICATION

I hereby certify that the information contained herein is true and complete to the best of my knowledge and belief, and that this organization either owns a working interest or has a right to drill this well at this location pursuant to a contract with an owner of such a mineral or working interest, or to a voluntary pooling agreement or a compulsory pooling order heretofore entered by the division.

Signature: *Larry Higgins* Date: 10/22/14

Printed Name: Larry Higgins

E-mail Address: larry.higgins@wpxenergy.com

18 SURVEYOR CERTIFICATION

I hereby certify that the well location shown on this plat was plotted from field notes of actual surveys made by me or under my supervision, and that the same is true and correct to the best of my belief.

Date Revised: DECEMBER 4, 2013

Date of Survey: JULY 9, 2013

Signature and Seal of Professional Surveyor



JASON C. EDWARDS

Certificate Number 15269