

UNITED STATES  
DEPARTMENT OF THE INTERIOR  
BUREAU OF LAND MANAGEMENT

FORM APPROVED  
OMB No. 1004-0137  
Expires: March 31, 2007

OCT 24 2014

SUNDRY NOTICES AND REPORTS ON WELLS

Do not use this form for proposals to drill or to re-enter an abandoned well. Use Form 3160-3 (APD) for such proposals.

SUBMIT IN TRIPLICATE - Other instructions on page 2.


1. Type of Well		5. Lease Serial No. NMSF-078360
<input checked="" type="checkbox"/> Oil Well <input type="checkbox"/> Gas Well <input type="checkbox"/> Other		6. If Indian, Allottee or Tribe Name
2. Name of Operator WPX Energy Production, LLC		7. If Unit of CA/Agreement, Name and/or No. CA 132829
3a. Address PO Box 640    Aztec, NM 87410		8. Well Name and No. NE Chaco COM #190H
3b. Phone No. (include area code) 505-333-1808		9. API Well No. 30-043-21189
4. Location of Well (Footage, Sec., T., R., M., or Survey Description) Sur: 1205' FSL & 243' FWL, sec 19, T23N, R6W - BHL: 1581' FSL & 226' FWL, Sec 24, T23N, R7W		10. Field and Pool or Exploratory Area Chaco Unit NE HZ (OIL)
		11. Country or Parish, State Sandoval County, NM

12. CHECK THE APPROPRIATE BOX(ES) TO INDICATE NATURE OF NOTICE, REPORT OR OTHER DATA

TYPE OF SUBMISSION	TYPE OF ACTION			
<input type="checkbox"/> Notice of Intent	<input type="checkbox"/> Acidize	<input type="checkbox"/> Deepen	<input type="checkbox"/> Production (Start/Resume)	<input type="checkbox"/> Water Shut-Off
<input checked="" type="checkbox"/> Subsequent Report	<input type="checkbox"/> Alter Casing	<input type="checkbox"/> Fracture Treat	<input type="checkbox"/> Reclamation	<input type="checkbox"/> Well Integrity
<input type="checkbox"/> Final Abandonment Notice	<input type="checkbox"/> Casing Repair	<input type="checkbox"/> New Construction	<input type="checkbox"/> Recomplete	<input checked="" type="checkbox"/> Other
	<input type="checkbox"/> Change Plans	<input type="checkbox"/> Plug and Abandon	<input type="checkbox"/> Temporarily Abandon	Pool/name change
	<input type="checkbox"/> Convert to Injection	<input type="checkbox"/> Plug Back	<input type="checkbox"/> Water Disposal	

13. Describe Proposed or Completed Operation: Clearly state all pertinent details, including estimated starting date of any proposed work and approximate duration thereof. If the proposal is to deepen directionally or recomplate horizontally, give subsurface locations and measured and true vertical depths of all pertinent markers and zones. Attach the Bond under which the work will be performed or provide the Bond No. on file with BLM/BIA. Required subsequent reports must be filed within 30 days following completion of the involved operations. If the operation results in a multiple completion or recomplate in a new interval, a Form 3160-4 must be filed once testing has been completed. Final Abandonment Notices must be filed only after all requirements, including reclamation, have been completed and the operator has determined that the site is ready for final inspection.)

Due to the formation of a 9,238 acre communitized area per NMOCD order R-13817 dated 5/2/14 and the associated pool, Chaco Unit NE HZ (OIL), per NMOCD order R-13817-A dated 9/22/14 WPX Energy request to change the name of this well and dedicate it to this pool. See attached revised C-102.

14. I hereby certify that the foregoing is true and correct. Name (Printed/Typed) Larry Higgins	Title Regulatory Spec
Signature 	Date 10/22/14

THIS SPACE FOR FEDERAL OR STATE OFFICE USE

Approved by	Title	Date
Conditions of approval, if any, are attached. Approval of this notice does not warrant or certify that the applicant holds legal or equitable title to those rights in the subject lease which would entitle the applicant to conduct operations thereon.	Office	

Title 18 U.S.C. Section 1001 and Title 43 U.S.C. Section 1212, make it a crime for any person knowingly and willfully to make, to any department or agency of the United States any false, fictitious or fraudulent statements or representations as to any matter within its jurisdiction.

(Instructions on page 2)

OCT 24 2014

NMOCD

FARMINGTON FIELD OFFICE  
BY: William Tambekou

District II  
811 S. First Street, Artesia, NM 88210  
Phone: (575) 748-1283 Fax: (575) 748-9720

District III  
1000 Rio Brazos Road, Aztec, NM 87410  
Phone (505) 334-6178 Fax: (505) 334-6170

District IV  
1220 S. St Francis Drive, Santa Fe, NM 87505  
Phone (505) 476-3460 Fax: (505) 476-3462

## OIL CONSERVATION DIVISION

1220 South St. Francis Drive  
Santa Fe, NM 87505

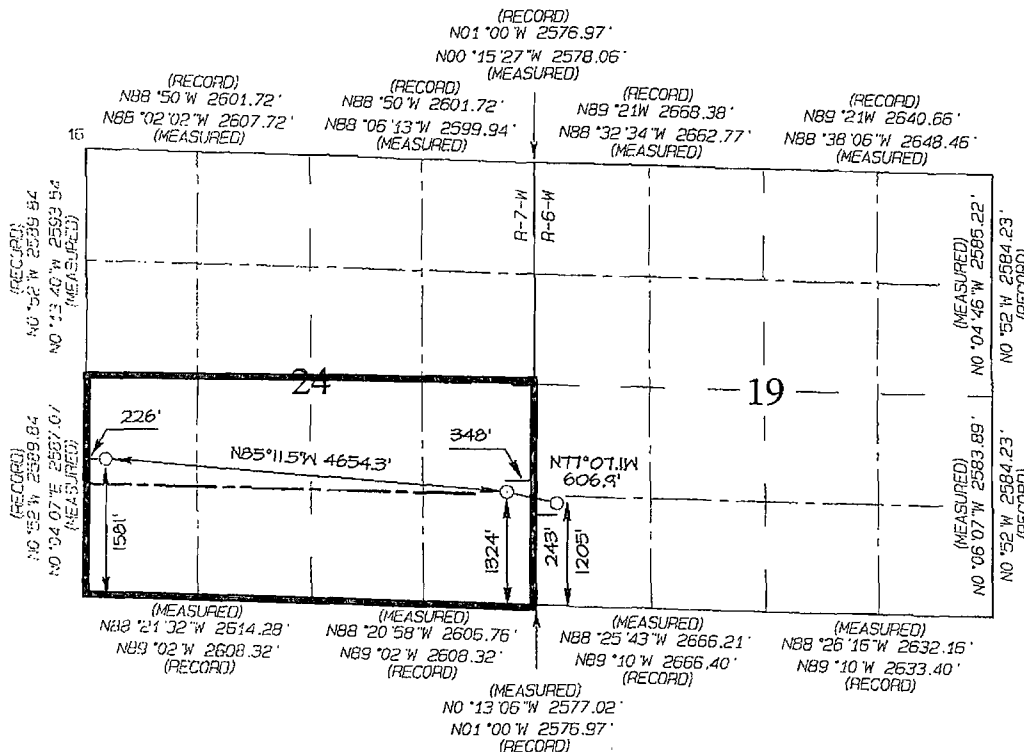
Submit one copy to  
Appropriate District Office

☒ AMENDED REPORT  
Pool/Name Change

## WELL LOCATION AND ACREAGE DEDICATION PLAT

*API Number 30-043-21189		*Pool Code 98088		*Pool Name Chaco Unit NE HZ (OIL)		OIL CONS. DIV DIST. 3	
*Property Code 313800		*Property Name NE Chaco COM				*Well Number 190H	
*UGRID No. 120782		*Operator Name WPX ENERGY PRODUCTION, LLC				*Elevation 7012'	
10 Surface Location							
UL or lot no. M	Section 19	Township 23N	Range 6W	Lot Idn	Feet from the 1205	North/South line SOUTH	Feet from the 243
						East/West line WEST	County SANDOVAL
11 Bottom Hole Location If Different From Surface							
UL or lot no. L	Section 24	Township 23N	Range 7W	Lot Idn	Feet from the 1581	North/South line SOUTH	Feet from the 226
						East/West line WEST	County SANDOVAL
12 Degraded Acres S/2 24, 320 acres				13 Joint or Infill		14 Consolidation Code	
						15 Order No. R13817-A	

NC ALLOWABLE WILL BE ASSIGNED TO THIS COMPLETION UNTIL ALL INTERESTS HAVE BEEN CONSOLIDATED OR A NON-STANDARD UNIT HAS BEEN APPROVED BY THE DIVISION



LNO-OF-LATERAL  
1581' FSL 226' FWL  
SECTION 24, T23N, R7W  
LAT. 36.20859°N  
LONG: 107.53456°W  
DATUM: NAD1927

LAT 36.20860°N  
LONG 107.53517°W  
DATUM: NAD1983

POINT-OF-ENTRY  
1324' FSL 348' FEL  
SECTION 24, T23N, R7W  
LAT: 36.20768°N  
LONG: 107.51883°W  
DATUM: NAD1927

LAT: 36.20770°N  
LONG: 107.51943°W  
DATUM: NAD1983

SURFACE LOCATION  
1205' FSL 243' FWL  
SECTION 19, T23N, R6W  
LAT: 36.20733 °N  
LONG: 107.51582 °W  
DATUM: NAD1927

LAT: 36.20735 °N  
LONG: 107.51742 °W  
DATUM: NAD1983

**17 OPERATOR CERTIFICATION**

I hereby certify that the information contained herein is true and complete to the best of my knowledge and belief, and that this organization either owns a working interest or unleased mineral interest in the land including the proposed bottom-hole location or has a right to drill this well at this location pursuant to a contract with an owner of such a mineral or working interest, or to a voluntary pooling agreement or a compulsory pooling order heretofore entered by the division.

*Larry Higgins*      10/22/14  
Signature      Date  
Larry Higgins

---

Printed Name  
larry.higgins@wpenergy.com

---

E-mail Address


**18 SURVEYOR CERTIFICATION**

I hereby certify that the well location shown on this plat was plotted from field notes of actual surveys made by me or under my supervision, and that the same is true and correct to the best of my belief.

Date Revised: JUNE 4, 2014  
Survey Date: FEBRUARY 15, 2013

---

Signature and Seal of Professional Surveyor:



JASON C. EDWARDS  
NEW MEXICO  
15269  
REGISTERED PROFESSIONAL SURVEYOR

**JASON C. EDWARDS**  
Certificate Number      15269