

UNITED STATES  
DEPARTMENT OF THE INTERIOR  
BUREAU OF LAND MANAGEMENT

FORM APPROVED  
OMB NO. 1004-0135  
Expires: July 31, 2010

**SUNDRY NOTICES AND REPORTS ON WELLS**  
*Do not use this form for proposals to drill or to re-enter an abandoned well. Use form 3160-3 (APD) for such proposals.*

**SUBMIT IN TRIPLICATE - Other instructions on reverse side.**

1. Type of Well <input type="checkbox"/> Oil Well <input checked="" type="checkbox"/> Gas Well <input type="checkbox"/> Other		5. Lease Serial No. NMSF078109
2. Name of Operator BP AMERICA PRODUCTION CO		6. If Indian, Allottee or Tribe Name
Contact: TOYA COLVIN E-Mail: Toya.Colvin@bp.com		7. If Unit or CA/Agreement, Name and/or No.
3a. Address 200 ENERGY COURT FARMINGTON, NM 87401	3b. Phone No. (include area code) Ph: 281-366-7148	8. Well Name and No. GALLEGOS CANYON UNIT 69
4. Location of Well (Footage, Sec., T., R., M., or Survey Description) Sec 28 T29N R12W NENE 1016FNL 1016FEL		9. API Well No. 30-045-07906-00-S1
		10. Field and Pool, or Exploratory WEST KUTZ PICTURED CLIFFS
		11. County or Parish, and State SAN JUAN COUNTY, NM


**12. CHECK APPROPRIATE BOX(ES) TO INDICATE NATURE OF NOTICE, REPORT, OR OTHER DATA**

TYPE OF SUBMISSION	TYPE OF ACTION				
<input type="checkbox"/> Notice of Intent	<input type="checkbox"/> Acidize	<input type="checkbox"/> Deepen	<input type="checkbox"/> Production (Start/Resume)	<input type="checkbox"/> Water Shut-Off	
<input type="checkbox"/> Subsequent Report	<input type="checkbox"/> Alter Casing	<input type="checkbox"/> Fracture Treat	<input type="checkbox"/> Reclamation	<input type="checkbox"/> Well Integrity	
<input checked="" type="checkbox"/> Final Abandonment Notice	<input type="checkbox"/> Casing Repair	<input type="checkbox"/> New Construction	<input type="checkbox"/> Recomplete	<input checked="" type="checkbox"/> Other	
	<input type="checkbox"/> Change Plans	<input type="checkbox"/> Plug and Abandon	<input type="checkbox"/> Temporarily Abandon	Final Abandonment Notice	
	<input type="checkbox"/> Convert to Injection	<input type="checkbox"/> Plug Back	<input type="checkbox"/> Water Disposal		

13. Describe Proposed or Completed Operation (clearly state all pertinent details, including estimated starting date of any proposed work and approximate duration thereof. If the proposal is to deepen directionally or recompleat horizontally, give subsurface locations and measured and true vertical depths of all pertinent markers and zones. Attach the Bond under which the work will be performed or provide the Bond No. on file with BLM/BIA. Required subsequent reports shall be filed within 30 days following completion of the involved operations. If the operation results in a multiple completion or recompleat in a new interval, a Form 3160-4 shall be filed once testing has been completed. Final Abandonment Notices shall be filed only after all requirements, including reclamation, have been completed, and the operator has determined that the site is ready for final inspection.)

BP America Production Company would like to request final abandonment for the subject well. As of January 2015, the location and lease road has been left to the landowner's satisfaction. Please see the attached letter from the land owner above for your reference.

For all inquiries regarding this matter please contact Jerry Van Riper @ 505-326-9214



14. I hereby certify that the foregoing is true and correct. <b>Electronic Submission #287932 verified by the BLM Well Information System For BP AMERICA PRODUCTION CO, sent to the Farmington Committed to AFMSS for processing by MARK KELLY on 02/02/2015 (15MXK0015SE)</b>	
Name (Printed/Typed) TOYA COLVIN	Title REGULATORY ANALYST
Signature (Electronic Submission)	Date 01/14/2015


**THIS SPACE FOR FEDERAL OR STATE OFFICE USE**

Approved By <u>MARK KELLY</u>	Title <u>BRANCH CHIEF ENVIRONMENTAL PROTECTION</u>	Date <u>02/02/2015</u>
Conditions of approval, if any, are attached. Approval of this notice does not warrant or certify that the applicant holds legal or equitable title to those rights in the subject lease which would entitle the applicant to conduct operations thereon.		Office <u>Farmington</u>

Title 18 U.S.C. Section 1001 and Title 43 U.S.C. Section 1212, make it a crime for any person knowingly and willfully to make to any department or agency of the United States any false, fictitious or fraudulent statements or representations as to any matter within its jurisdiction.

**\*\* BLM REVISED \*\* BLM REVISED \*\* BLM REVISED \*\* BLM REVISED \*\* BLM REVISED \*\***

NMOCD




BP America Production Company  
200 Energy Court  
Farmington, NM 87401  
Phone: (505) 326-9200

December 16, 2014

San Juan County – McGee Park  
100 S Oliver Dr.  
Aztec, NM 87410


RE: Landowner – reclamation concurrence  
Well Name: GCU 069  
Legals: NENE Section 28 T29N R12W



Landowner,

The above mentioned well site, on your property, was plugged & abandoned by BP America on November 11, 2013.

BP is required to inform the NMOCD that the location and lease road have been left to the landowner's satisfaction. If the property meets your expectations, would you please sign and return this letter to me?

I, Michael Davidson, San Juan County Parks & Facilities Administrator,   
personally have inspected the well site and lease road and find the property in good order and to my satisfaction.

Thank you,

Jerry Van Riper  
Land – Surface Negotiator  
BP America Production Company