

UNITED STATES
DEPARTMENT OF THE INTERIOR
BUREAU OF LAND MANAGEMENT

FORM APPROVED
OMB No. 1004-0137
Expires: July 31, 2010

SUNDRY NOTICES AND REPORTS ON WELLS
Do not use this form for proposals to drill or to re-enter an abandoned well. Use Form 3160-3 (APD) for such proposals.

5. Lease Serial No.
NMNM 132918X

6. If Indian, Allottee or Tribe Name
N/A

SUBMIT IN TRIPLICATE - Other instructions on page 2 **JAN 20 2015**

1. Type of Well
 Oil Well Gas Well Other

2. Name of Operator
Encana Oil & Gas (USA) Inc.

3a. Address
370 17th Street, Suite 1700, Denver, CO 80202

3b. Phone No. (include area code)
720-876-5994

4. Location of Well (Footage, Sec., T., R., M., or Survey Description)
SHL: 1223' FNL, 346' FEL, Section 28, Township 24N, Range 9W
BHL: 1360' FNL, 330' FWL, Section 28, Township 24N, Range 9W

7. If Unit of CA/Agreement, Name and/or No.
NMNM 132918X

8. Well Name and No.
Nageezi Unit A28-2409 01H

9. API Well No.
30-045-35558

10. Field and Pool or Exploratory Area
Nageezi Unit HZ (Oil)


11. Country or Parish, State
San Juan County, New Mexico

12. CHECK THE APPROPRIATE BOX(ES) TO INDICATE NATURE OF NOTICE, REPORT OR OTHER DATA

TYPE OF SUBMISSION	TYPE OF ACTION			
<input checked="" type="checkbox"/> Notice of Intent	<input type="checkbox"/> Acidize	<input type="checkbox"/> Deepen	<input type="checkbox"/> Production (Start/Resume)	<input type="checkbox"/> Water Shut-Off
<input type="checkbox"/> Subsequent Report	<input type="checkbox"/> Alter Casing	<input type="checkbox"/> Fracture Treat	<input type="checkbox"/> Reclamation	<input type="checkbox"/> Well Integrity
<input type="checkbox"/> Final Abandonment Notice	<input type="checkbox"/> Casing Repair	<input type="checkbox"/> New Construction	<input type="checkbox"/> Recomplete	<input checked="" type="checkbox"/> Other C-102 Correction
	<input type="checkbox"/> Change Plans	<input type="checkbox"/> Plug and Abandon	<input type="checkbox"/> Temporarily Abandon	
	<input type="checkbox"/> Convert to Injection	<input type="checkbox"/> Plug Back	<input type="checkbox"/> Water Disposal	

13. Describe Proposed or Completed Operation: Clearly state all pertinent details, including estimated starting date of any proposed work and approximate duration thereof. If the proposal is to deepen directionally or recomplete horizontally, give subsurface locations and measured and true vertical depths of all pertinent markers and zones. Attach the Bond under which the work will be performed or provide the Bond No. on file with BLM/BIA. Required subsequent reports must be filed within 30 days following completion of the involved operations. If the operation results in a multiple completion or recompletion in a new interval, a Form 3160-4 must be filed once testing has been completed. Final Abandonment Notices must be filed only after all requirements, including reclamation, have been completed and the operator has determined that the site is ready for final inspection.)

Encana Oil and Gas (USA) Inc. is submitting a corrected C-102 for the Nageezi Unit A28-2407 01H to reflect the correct Dedicated Acres and provide a second page with the entire Nageezi Unit depicted. Encana is also clarifying that the pool the Nageezi Unit A28-2407 01H is attributed to is the Nageezi Unit HZ (Oil) pool approved in NMOCD order R-13859. Encana also wishes to clarify the POE is 1360' FNL, 170' FEL (Section 28, T24N, R9W).



ACCEPTED FOR RECORD

FEB 02 2015

FARMINGTON FIELD OFFICE
BY: *William Tambekou*

14. I hereby certify that the foregoing is true and correct.
Name (Printed/Typed)
Shawn Turk

Title Regulatory Analyst

Signature *Shawn Turk* Date *1/28/15*

THIS SPACE FOR FEDERAL OR STATE OFFICE USE

Approved by _____ Title _____ Date _____

Conditions of approval, if any, are attached. Approval of this notice does not warrant or certify that the applicant holds legal or equitable title to those rights in the subject lease which would entitle the applicant to conduct operations thereon.

Office _____

Title 18 U.S.C. Section 1001 and Title 43 U.S.C. Section 1212, make it a crime for any person knowingly and willfully to make to any department or agency of the United States any false, fictitious or fraudulent statements or representations as to any matter within its jurisdiction.

(Instructions on page 2)

District I
1625 N. French Dr., Hobbs, NM 88240
Phone (575) 393-6161 Fax: (575) 393-0720
District II
811 S. First St., Artesia, NM 88210
Phone (575) 748-1283 Fax: (575) 748-9720
District III
1000 Rio Brazos Road, Aztec, NM 87410
Phone (505) 334-6178 Fax: (505) 334-6170
District IV
1220 S. St. Francis Dr., Santa Fe, NM 87505
Phone (505) 476-3460 Fax: (505) 476-3462

State of New Mexico
Energy, Minerals & Natural Resources Department
OIL CONSERVATION DIVISION
1220 South St. Francis Dr.
Santa Fe, NM 87505

Form C-102
Revised August 1, 2011
Submit one copy to appropriate
District Office

JAN 29 2015

AMENDED REPORT

WELL LOCATION AND ACREAGE DEDICATION PLAT

¹ API Number		² Pool Code 98080		³ Pool Name NAGEEZI UNIT HZ (OIL)	
⁴ Property Code		⁵ Property Name NAGEEZI UNIT A28-2409			⁶ Well Number 01H
⁷ OGRID No. 282327		⁸ Operator Name ENCANA OIL & GAS (USA) INC.			⁹ Elevation 6863'

¹⁰ Surface Location

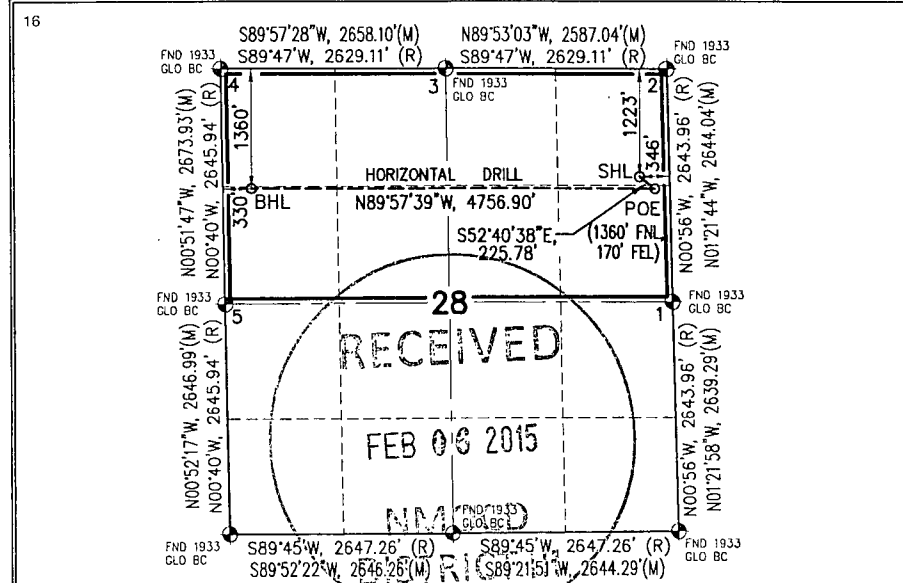
UL or lot no.	Section	Township	Range	Lot Idn	Feet from the	North/South line	Feet from the	East/West Line	County
A	28	24N	9W		1223	NORTH	346	EAST	SAN JUAN

¹¹ Bottom Hole Location If Different From Surface

UL or lot no.	Section	Township	Range	Lot Idn	Feet from the	North/South line	Feet from the	East/West Line	County
E	28	24N	9W		1360	NORTH	330	WEST	SAN JUAN

¹² Dedicated Acres PROJECT AREA 321.85 acres PENETRATED SPACING UNIT: N/2 Sec 28, 321.85 acres UNDIVIDED UNIT: 9,135.51 acres, S/2 of Sec 21-23, All of Sec 26-28, 33-35 T24N R9W; All of Sec 1-4; E/2 of Sec 5; All of Sec 9-10 & NW/4 of Sec 11 T23N R9W		¹³ Joint or Infill	¹⁴ Consolidation Code	¹⁵ Order No. R-13856 9135.51 Acres
---	--	-------------------------------	----------------------------------	--

No allowable will be assigned to this completion until all interests have been consolidated or a non-standard unit has been approved by the division.



A28-2409 01H WELL

SHL (WELL FLAG)
LAT. 36.288977° N (NAD83)
LONG. 107.786844° W (NAD83)
LAT. 36.288965° N (NAD27)
LONG. 107.786229° W (NAD27)

POE (POINT OF ENTRY)
LAT. 36.288600° N (NAD83)
LONG. 107.786235° W (NAD83)
LAT. 36.288588° N (NAD27)
LONG. 107.785621° W (NAD27)

BHL (BOTTOM HOLE LOCATION)
LAT. 36.288620° N (NAD83)
LONG. 107.802370° W (NAD83)
LAT. 36.288608° N (NAD27)
LONG. 107.801755° W (NAD27)

SECTION CORNERS

1 LAT. 36.285075° N (NAD83) LONG. 107.785559° W (NAD83) LAT. 36.285063° N (NAD27) LONG. 107.784944° W (NAD27)	4 LAT. 36.292355° N (NAD83) LONG. 107.803556° W (NAD83) LAT. 36.292343° N (NAD27) LONG. 107.802940° W (NAD27)
2 LAT. 36.292334° N (NAD83) LONG. 107.785764° W (NAD83) LAT. 36.292322° N (NAD27) LONG. 107.785149° W (NAD27)	5 LAT. 36.285013° N (NAD83) LONG. 107.803426° W (NAD83) LAT. 36.285001° N (NAD27) LONG. 107.802811° W (NAD27)
3 LAT. 36.292354° N (NAD83) LONG. 107.794539° W (NAD83) LAT. 36.292343° N (NAD27) LONG. 107.793924° N (NAD27)	

17 OPERATOR CERTIFICATION
I hereby certify that the information contained herein is true and complete to the best of my knowledge and belief, and that this organization either owns a working interest or unleased mineral interest in the land including the proposed bottom hole location or has a right to drill this well at this location pursuant to a contract with an owner of such a mineral or working interest, or to a voluntary pooling agreement or a compulsory pooling order heretofore entered by the division.

Signature: *Shawn Turk* Date: 1/28/15
Printed Name: Shawn Turk
E-mail Address: Shawn.turk@encana.com

18 SURVEYOR CERTIFICATION
I hereby certify that the well location shown on this plat was plotted from field notes of actual surveys made by me or under my supervision, and that the same is true and correct to the best of my belief.

December 10, 2014
Date of Survey

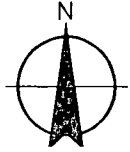
Signature and Seal of Professional Surveyor:
Richard L. Mulliken
RICHARD L. MULLIKEN
NEW MEXICO
16873
1-15-15
PROFESSIONAL SURVEYOR
Certificate Number: 16873

District I
1625 N. French Dr., Hobbs, NM 88240
Phone (575) 393-6161 Fax: (575) 393-0720
District II
811 S. First St., Artesia, NM 88210
Phone (575) 748-1283 Fax: (575) 748-9720
District III
1000 Rio Brazos Road, Aztec, NM 87410
Phone (505) 334-6178 Fax: (505) 334-6170
District IV
1220 S St. Francis Dr., Santa Fe, NM 87505
Phone (505) 476-3460 Fax: (505) 476-3462

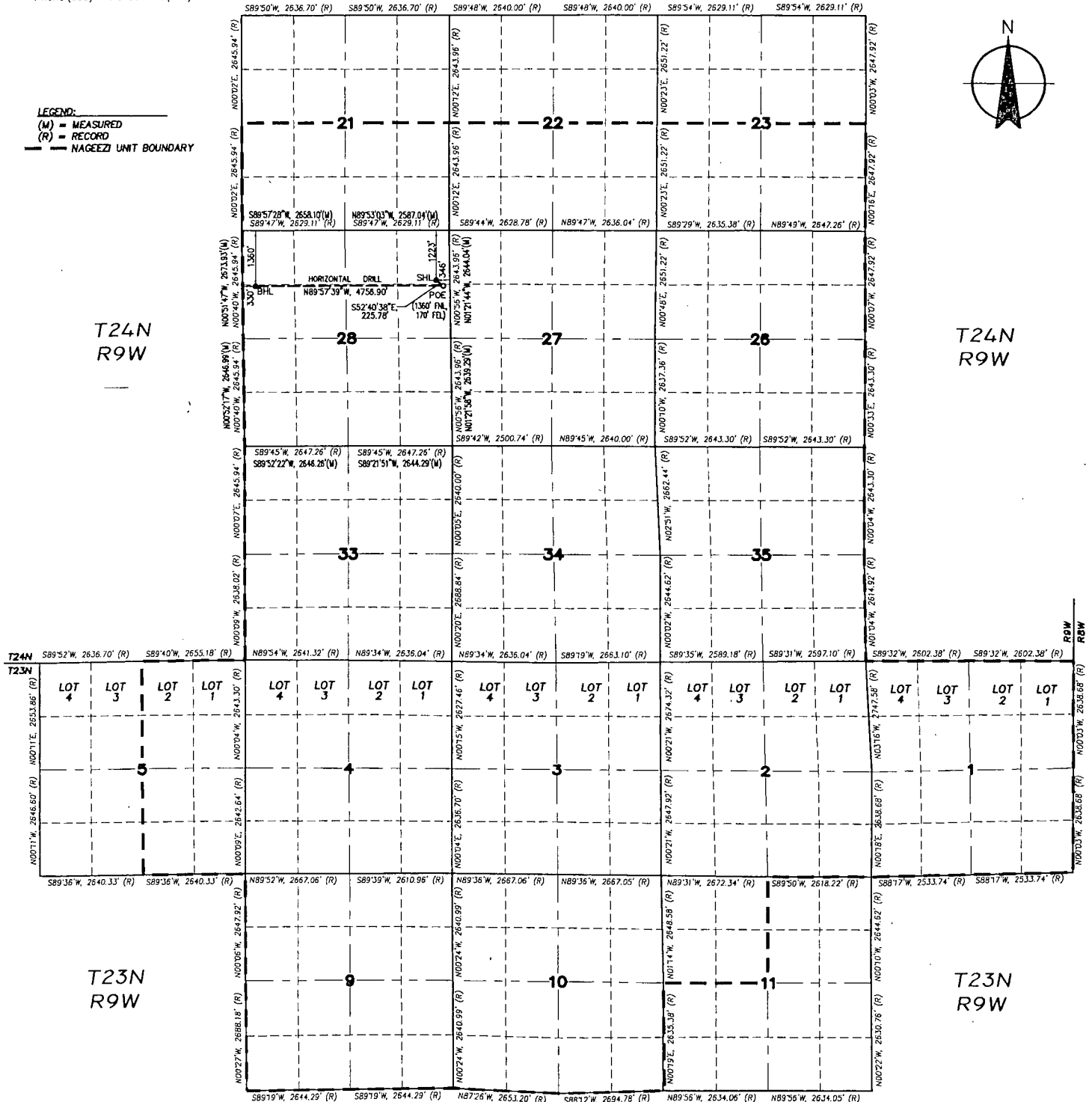
State of New Mexico
Energy, Minerals & Natural Resources Department
OIL CONSERVATION DIVISION
1220 South St. Francis Dr.
Santa Fe, NM 87505

Form C-102
Revised August 1, 2011
Submit one copy to appropriate
District Office

AMENDED REPORT



LEGEND:
(M) = MEASURED
(R) = RECORD
--- NAGEEZI UNIT BOUNDARY



NAGEEZI UNIT A28-2409 01H

SHL (WELL FLAG)

LAT. 36.288977 N (NAD83)
LONG. 107.786844 W (NAD83)
LAT. 36.288965 N (NAD27)
LONG. 107.786229 W (NAD27)

POE (POINT OF ENTRY)

LAT. 36.288600 N (NAD83)
LONG. 107.786235 W (NAD83)
LAT. 36.288588 N (NAD27)
LONG. 107.785621 W (NAD27)

BHL (BOTTOM HOLE LOCATION)

LAT. 36.288620 N (NAD83)
LONG. 107.80237 W (NAD83)
LAT. 36.288608 N (NAD27)
LONG. 107.801755 W (NAD27)