

District I
1625 N. French Dr., Hobbs, NM 88240
District II
811 S. First St., Artesia, NM 88210
District III
1000 Rio Brazos Rd., Aztec, NM 87410
District IV
1220 S. St. Francis Dr., Santa Fe, NM 87505

State of New Mexico
Energy, Minerals & Natural Resources

Form C-104
Revised August 1, 2011

Oil Conservation Division
1220 South St. Francis Dr.
Santa Fe, NM 87505

Submit one copy to appropriate District Office

☐ AMENDED REPORT

I. REQUEST FOR ALLOWABLE AND AUTHORIZATION TO TRANSPORT

¹ Operator name and Address ¹ Operator name and Address WPX Energy Production, LLC. P.O. Box 640 Aztec, NM 87410		² OGRID Number 120782	
		³ Reason for Filing Code/ Effective Date NW	
⁴ API Number 30-045-35588	⁵ Pool Name BASIN MC		⁶ Pool Code 97232
⁷ Property Code 313711	⁸ Property Name Chaco 2308-03E		⁹ Well Number #403H

II. ¹⁰ Surface Location

Ul or lot no. E	Section 3	Township 23N	Range 8W	Lot Idn	Feet from the 1906'	North/South Line NORTH	Feet from the 817'	East/West line WEST	County SAN JUAN
--------------------	--------------	-----------------	-------------	---------	------------------------	---------------------------	-----------------------	------------------------	--------------------

¹¹ Bottom Hole Location

UL or lot no. D	Section 4	Township 23N	Range 8W	Lot Idn 4	Feet from the 329'	North/South line NORTH	Feet from the 231'	East/West line WEST	County SAN JUAN
¹² Lse Code	¹³ Producing Method Code	¹⁴ Gas Connection Date	¹⁵ C-129 Permit Number		¹⁶ C-129 Effective Date		¹⁷ C-129 Expiration Date		

III. Oil and Gas TransporterOIL CONS. DIV DIST. 3




¹⁸ Transporter OGRID	¹⁹ Transporter Name and Address NOV 19 2014	²⁰ O/G/W
248440	WESTERN REFINING COMPANY, L.P.	O
025244	WILLIAMS FIELD SERVICES LLC	G

IV. Well Completion Data

²¹ Spud Date 9/24/14	²² Ready Date 11/11/14	²³ TD 10664' MD 5329' TVD	²⁴ PBDT 10565' MD 5334' TVD	²⁵ Perforations 5920'-10555' MD 5407'- 5334' TVD	²⁶ DHC, MC NSL-7175 NSP- 2008	
²⁷ Hole Size		²⁸ Casing & Tubing Size		²⁹ Depth Set		³⁰ Sacks Cement
12-1/4"		9-5/8",36 #, J-55		418' MD		245sx - surface
8-3/4"		7",23#, J-55		5895' MD		872 sx- surface
6-1/8"		4-1/2",11.6#, N-80		5779'-10656' MD		390 sx- TOL 5779'
		4-1/2",11.6#, N-80		5779'		TIEBACK TO BE REMOVED
		2-3/8", 4.7#, J-55 EUE 8rd		5689' TUBING		

V. Well Test Data

³¹ Date New Oil 11/11/14	³² Gas Delivery Date	³³ Test Date 11/12/14	³⁴ Test Length 24	³⁵ Tbg. Pressure 360	³⁶ Csg. Pressure 1100
³⁷ Choke Size 48/64"	³⁸ Oil 369	³⁹ Water 353	⁴⁰ Gas 1792		⁴¹ Test Method

⁴² I hereby certify that the rules of the Oil Conservation Division have been complied with and that the information given above is true and complete to the best of my knowledge and belief. Signature: 		OIL CONSERVATION DIVISION 11-25-14	
Printed name: Lacey Granillo		Approved by: 	
Title: Permit Tech		Title: DEPUTY OIL & GAS INSPECTOR	
E-mail Address: Lacey.Granillo@wpxenergy.com		Approval Date: 11/25/14 DISTRICT #3	
Date: 11/18/14	Phone: 505-333-1816		

CONFIDENTIAL