

UNITED STATES
DEPARTMENT OF THE INTERIOR
BUREAU OF LAND MANAGEMENT

FORM APPROVED
OMB No. 1004-0137
Expires: July 31, 2010

SUNDRY NOTICES AND REPORTS ON WELLS
*Do not use this form for proposals to drill or to re-enter an
abandoned well. Use Form 3160-3 (APD) for such proposals.*

SUBMIT IN TRIPLICATE - Other instructions on page 2.

1. Type of Well <input type="checkbox"/> Oil Well <input checked="" type="checkbox"/> Gas Well <input type="checkbox"/> Other		5. Lease Serial No. SF-078813
2. Name of Operator Burlington Resources Oil & Gas Company LP		6. If Indian, Allottee or Tribe Name
3a. Address PO Box 4289, Farmington, NM 87499		7. If Unit of CA/Agreement, Name and/or No.
3b. Phone No. (include area code) (505) 326-9700		8. Well Name and No. Cooper 3F
4. Location of Well (Footage, Sec., T., R., M., or Survey Description) Surface Unit J (NWSE), 1915' FSL & 1885' FEL, Sec. 6, T29N, R11W		9. API Well No. 30-045-35586
10. Field and Pool or Exploratory Area Basin Dakota		11. Country or Parish, State San Juan New Mexico

12. CHECK THE APPROPRIATE BOX(ES) TO INDICATE NATURE OF NOTICE, REPORT OR OTHER DATA


TYPE OF SUBMISSION	TYPE OF ACTION			
<input checked="" type="checkbox"/> Notice of Intent	<input type="checkbox"/> Acidize	<input type="checkbox"/> Deepen	<input type="checkbox"/> Production (Start/Resume)	<input type="checkbox"/> Water Shut-Off
<input type="checkbox"/> Subsequent Report	<input type="checkbox"/> Alter Casing	<input type="checkbox"/> Fracture Treat	<input type="checkbox"/> Reclamation	<input type="checkbox"/> Well Integrity
<input type="checkbox"/> Final Abandonment Notice	<input type="checkbox"/> Casing Repair	<input type="checkbox"/> New Construction	<input type="checkbox"/> Recomplete	<input checked="" type="checkbox"/> Other Drop
	<input checked="" type="checkbox"/> Change Plans	<input type="checkbox"/> Plug and Abandon	<input type="checkbox"/> Temporarily Abandon	Mesaverde Formation
	<input type="checkbox"/> Convert to Injection	<input type="checkbox"/> Plug Back	<input type="checkbox"/> Water Disposal	

13. Describe Proposed or Completed Operation: Clearly state all pertinent details, including estimated starting date of any proposed work and approximate duration thereof. If the proposal is to deepen directionally or recompleate horizontally, give subsurface locations and measured and true vertical depths of all pertinent markers and zones. Attach the bond under which the work will be performed or provide the Bond No. on file with BLM/BIA. Required subsequent reports must be filed within 30 days following completion of the involved operations. If the operation results in a multiple completion or recompleation in a new interval, a Form 3160-4 must be filed once Testing has been completed. Final Abandonment Notices must be filed only after all requirements, including reclamation, have been completed and the operator has determined that the site is ready for final inspection.)

Burlington Resources would like to drop the Blanco Mesaverde formation making this a Dakota standalone well. A revised C-102 plat is attached.

CONDITIONS OF APPROVAL

Adhere to previously issued stipulations



BLM'S APPROVAL OR ACCEPTANCE OF THIS ACTION DOES NOT RELIEVE THE LESSEE AND OPERATOR FROM OBTAINING ANY OTHER AUTHORIZATION REQUIRED FOR OPERATIONS ON FEDERAL AND INDIAN LANDS

14. I hereby certify that the foregoing is true and correct. Name (Printed/Typed) Dollie L. Busse		Title Staff Regulatory Technician
Signature <i>Dollie L. Busse</i>		Date 3/2/15

THIS SPACE FOR FEDERAL OR STATE OFFICE USE

Approved by <i>William Tambekou</i>	Title Petroleum Engineer	Date 3-6-2015
Conditions of approval, if any, are attached. Approval of this notice does not warrant or certify that the applicant holds legal or equitable title to those rights in the subject lease which would entitle the applicant to conduct operations thereon.	Office FFO	

Title 18 U.S.C. Section 1001 and Title 43 U.S.C. Section 1212, make it a crime for any person knowingly and willfully to make to any department or agency of the United States any false, fictitious or fraudulent statements or representations as to any matter within its jurisdiction.

2 R

DISTRICT I
1638 N. Lincoln Dr., Hobbs, N.M. 88240
Phone: (505) 633-6161 Fax: (505) 653-0700

DISTRICT II
211 S. First St., Artesia, N.M. 88210
Phone: (505) 748-1023 Fax: (505) 748-0710

DISTRICT III
1000 Rio Grande Blvd., Aztec, N.M. 87410
Phone: (505) 834-6179 Fax: (505) 834-6170

DISTRICT IV
1120 E. St. Francis Dr., Santa Fe, N.M. 87505
Phone: (505) 476-8400 Fax: (505) 476-8463

State of New Mexico
Energy, Minerals & Natural Resources Department

Form C-102
Revised August 1, 2011

Submit one copy to appropriate
District Office

OIL CONSERVATION DIVISION

1220 South St. Francisco Dr.
Santa Fe, NM 87505

☐ AMENDED REPORT

WELL LOCATION AND ACREAGE DEDICATION PLAT

APL Number 30-045-35586		Pool Code 71599	Pool Name Basin Dakota
Property Code 18498	Property Name COOPER		Well Number 3F
COORD No. 14538	Operator Name BURLINGTON RESOURCES OIL & GAS COMPANY LP		Elevation 5732'

10 Surface Location

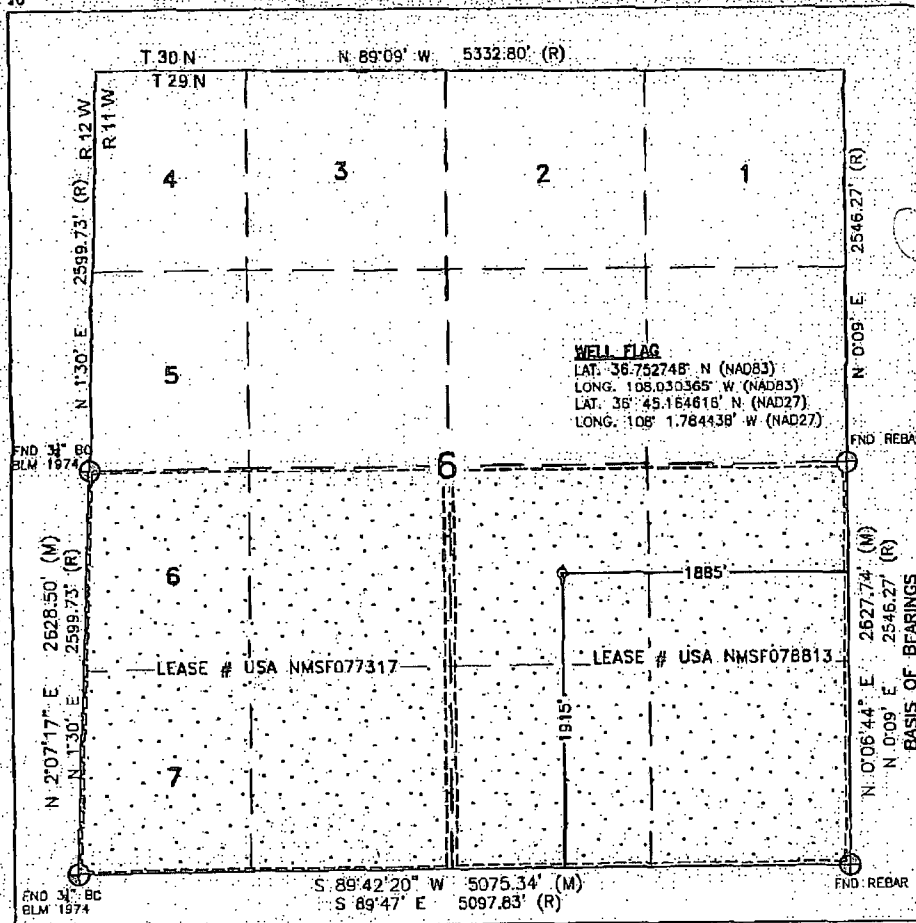
UL or lot no.	Section	Township	Range	Lot Idn	Foot from the	North/South line	Foot from the	East/West line	County
J	6	29N	11W		1819'	SOUTH	1885'	EAST	SAN JUAN

11 Bottom Hole Location If Different From Surface

UL or lot no.	Section	Township	Range	Lot Idn	Foot from the	North/South line	Foot from the	East/West line	County
Dedicated Acres 307.12 ACRES - S/2 SEC. 6					Joint or Infill		Consolidation Code		Order No.

NO ALLOWABLE WILL BE ASSIGNED TO THIS COMPLETION UNTIL ALL INTERESTS HAVE BEEN CONSOLIDATED
OR A NON-STANDARD UNIT HAS BEEN APPROVED BY THE DIVISION

16



17 OPERATOR CERTIFICATION

I hereby certify that the information contained herein is true and complete to the best of my knowledge and belief, and that this organization either owns a working interest or undivided mineral interest in the land including the proposed bottom hole location or has a right to drill this well at this location pursuant to a contract with an owner of such a mineral or working interest, or to a voluntary, voluntary pooling agreement or a compulsory pooling order heretofore entered by the division.

Signature: *Dollie L. Busse* Date: 4/25/15

Printed Name: Dollie L. Busse


E-mail Address: dollie.l.busse@cop.com

18 SURVEYOR CERTIFICATION

I hereby certify that the well location shown on this plat was plotted from field notes of actual surveys made by me or under my supervision, and that the same is true and correct to the best of my belief.

APRIL 28, 2014

Date of Survey: Signature and Seal of David Russell



DAVID RUSSELL

Certificate Number: 10201