

UNITED STATES  
DEPARTMENT OF THE INTERIOR  
BUREAU OF LAND MANAGEMENT

RECEIVED

APR 21 2015

FORM APPROVED  
OMB No. 1004-0137  
Expires: March 31, 2007

SUNDRY NOTICES AND REPORTS ON WELLS

Do not use this form for proposals to drill or to re-enter an abandoned well. Use Form 3160-3 (APD) for such proposals.

SUBMIT IN TRIPLICATE - Other instructions on page 2.

5. Lease Serial No. Jicarilla Apache Lease #424
6. If Indian, Allottee or Tribe Name Jicarilla Apache Nation
7. If Unit of CA/Agreement, Name and/or No.
8. Well Name and No. JICARILLA #104H (formerly known as Logos #702H)
9. API Well No. 30-043-21219
10. Field and Pool or Exploratory Area WC22N5W7;GALLUP (0)
11. Country or Parish, State SANDOVAL, NM

1. Type of Well <input checked="" type="checkbox"/> Oil Well <input type="checkbox"/> Gas Well <input type="checkbox"/> Other	
2. Name of Operator WPX Energy Production, LLC	
3a. Address PO Box 640    Aztec, NM 87410	3b. Phone No. (include area code) 505-333-1849
4. Location of Well (Footage, Sec., T., R., M., or Survey Description) SHL: 440' FNL & 561' FWL SEC 8 22N 5W BHL: 1976' FNL & 250' FWL SEC 7 22N 5W	

12. CHECK THE APPROPRIATE BOX(ES) TO INDICATE NATURE OF NOTICE, REPORT OR OTHER DATA

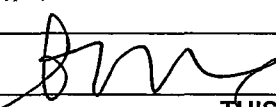

TYPE OF SUBMISSION	TYPE OF ACTION			
<input checked="" type="checkbox"/> Notice of Intent	<input type="checkbox"/> Acidize	<input type="checkbox"/> Deepen	<input type="checkbox"/> Production (Start/Resume)	<input type="checkbox"/> Water Shut-Off
<input type="checkbox"/> Subsequent Report	<input type="checkbox"/> Alter Casing	<input type="checkbox"/> Fracture Treat	<input type="checkbox"/> Reclamation	<input type="checkbox"/> Well Integrity
<input type="checkbox"/> Final Abandonment Notice	<input type="checkbox"/> Casing Repair	<input type="checkbox"/> New Construction	<input type="checkbox"/> Recomplete	<input checked="" type="checkbox"/> Other <u>Resume Production</u>
	<input type="checkbox"/> Change Plans	<input type="checkbox"/> Plug and Abandon	<input type="checkbox"/> Temporarily Abandon	
	<input type="checkbox"/> Convert to Injection	<input type="checkbox"/> Plug Back	<input type="checkbox"/> Water Disposal	

13. Describe Proposed or Completed Operation: Clearly state all pertinent details, including estimated starting date of any proposed work and approximate duration thereof. If the proposal is to deepen directionally or recompleat horizontally, give subsurface locations and measured and true vertical depths of all pertinent markers and zones. Attach the Bond under which the work will be performed or provide the Bond No. on file with BLM/BIA. Required subsequent reports must be filed within 30 days following completion of the involved operations. If the operation results in a multiple completion or recompleat in a new interval, a Form 3160-4 must be filed once testing has been completed. Final Abandonment Notices must be filed only after all requirements, including reclamation, have been completed and the operator has determined that the site is ready for final inspection.)

WPX Energy Production, LLC will be resuming Production on the Jicarilla #104H (formerly known as Logos #702H) on Thursday April 23<sup>rd</sup>, 2015. WPX has installed sound walls to mitigate potential noise. The sound wall structures are 9 feet in height, 36 feet long and 24 feet wide constructed of steel pro-panel with insulation. A location diagram is attached.

OIL CONS. DIV DIST. 3

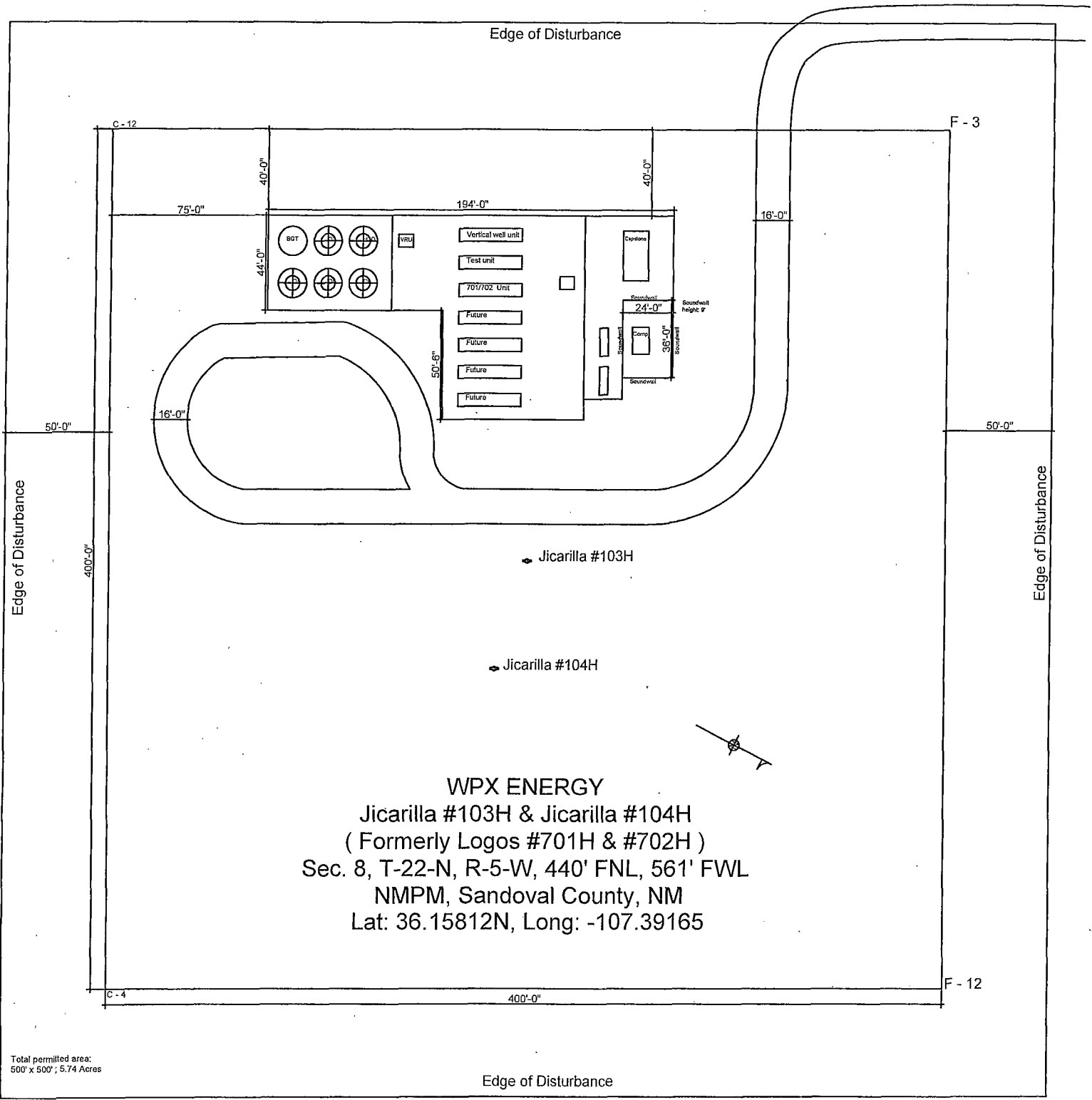
MAY 01 2015

14. I hereby certify that the foregoing is true and correct. Name (Printed/Typed) Andrea Felix		Title    Regulatory Specialist Senior	
Signature 		Date    4/21/15	
THIS SPACE FOR FEDERAL OR STATE OFFICE USE			
Approved by 		Title    AFM	Date    4/27/15
Conditions of approval, if any, are attached. Approval of this notice does not warrant or certify that the applicant holds legal or equitable title to those rights in the subject lease which would entitle the applicant to conduct operations thereon.		Office    FPO	

Title 18 U.S.C. Section 1001 and Title 43 U.S.C. Section 1212, make it a crime for any person knowingly and willfully to make to any department or agency of the United States any false, fictitious or fraudulent statements or representations as to any matter within its jurisdiction.

(Instructions on page 2)

NMOCD



WPX ENERGY  
Jicarilla #103H & Jicarilla #104H  
( Formerly Logos #701H & #702H )  
Sec. 8, T-22-N, R-5-W, 440' FNL, 561' FWL  
NMPPM, Sandoval County, NM  
Lat: 36.15812N, Long: -107.39165

Total permitted area:  
500' x 500'; 5.74 Acres