


UNITED STATES
DEPARTMENT OF THE INTERIOR
BUREAU OF LAND MANAGEMENT



APPLICATION FOR PERMIT TO DRILL, DEEPEN, OR PLUG BACK

1a. Type of Work DRILL	5. Lease Number NMSF-078504 Unit Reporting Number NMNM 178425 D 11	
1b. Type of Well GAS	6. If Indian, All. or Tribe	
2. Operator BURLINGTON RESOURCES Oil & Gas Company	7. Unit Agreement Name San Juan 32-9 Unit	
3. Address & Phone No. of Operator PO Box 4289, Farmington, NM 87499 (505) 326-9700	8. Farm or Lease Name 9. Well Number #2888	
4. Location of Well Unit O (SWSE), 1090' FSL, 2305' FEL Latitude 36° 57.9686'N Longitude 107° 51.0588'W	10. Field, Pool, Wildcat Basin Fruitland Coal 11. Sec., Twn, Rge, Mer. (NMPM) 0 Sec. 23, T32N, R10W API # 30-045- 3 3354	
14. Distance in Miles from Nearest Town 15.3 miles to Aztec, NM	12. County San Juan	13. State NM
15. Distance from Proposed Location to Nearest Property or Lease Line 1090'	17. Acres Assigned to Well 300.92 E2	
16. Acres in Lease		
18. Distance from Proposed Location to Nearest Well, Drlg, Compl, or Applied for on this Lease 1484' - San Juan 32-9 Unit #27		
19. Proposed Depth 3868'	20. Rotary or Cable Tools Rotary	
21. Elevations (DF, FT, GR, Etc.) 7053' GL	22. Approx. Date Work will Start	
23. Proposed Casing and Cementing Program See Operations Plan attached		
24. Authorized by: <u>Armando Sandoval</u> Regulatory Compliance Assistant II	9-22-05 Date	

PERMIT NO.

APPROVAL DATE

APPROVED BY

TITLE

DATE

Archaeological Report attached

Threatened and Endangered Species Report attached

NOTE: This format is issued in lieu of U.S. BLM Form 3160-3

Title 18 U.S.C. Section 1001, makes it a crime for any person knowingly and willfully to make to any department or agency of the United States any false, fictitious or fraudulent statements or presentations as to any matter within its jurisdiction.

HPA well

DRILLING OPERATIONS AUTHORIZED ARE
SUBJECT TO COMPLIANCE WITH ATTACHED
"GENERAL REQUIREMENTS".

This action is subject to technical and
procedural review pursuant to 43 CFR 3165.3
and appeal pursuant to 43 CFR 3165.4

NMOCD

DISTRICT I
1625 French Dr., Hobbs, N.M. 88240

DISTRICT II
811 South First, Artesia, N.M. 88210

DISTRICT III
1000 Rio Brazos Rd., Aztec, N.M. 87410

DISTRICT IV
2040 South Pacheco, Santa Fe, NM 87505

State of New Mexico
Energy, Minerals & Natural Resources Department

Form C-102
Revised August 15, 2000

Submit to Appropriate District Office
State Lease - 4 Copies
Fee Lease - 3 Copies

OIL CONSERVATION DIVISION

2040 South Pacheco
Santa Fe, NM 87505

☐ AMENDED REPORT

WELL LOCATION AND ACREAGE DEDICATION PLAT

¹ API Number 30-045- 33354	² Pool Code 71629	³ Pool Name Basin Fruitland Coal
⁴ Property Code 7473	⁵ Property Name SAN JUAN 32-9 UNIT	⁶ Well Number 288S
⁷ OGED No. 14538	⁸ Operator Name BURLINGTON RESOURCES OIL AND GAS COMPANY LP	⁹ Elevation 7053'

¹⁰ Surface Location

UL or lot no. 0	Section 23	Township 32-N	Range 10-W	Lot 1/4	Feet from the 1090'	North/South line SOUTH	Feet from the 2305'	East/West line EAST	County SAN JUAN
--------------------	---------------	------------------	---------------	---------	------------------------	---------------------------	------------------------	------------------------	--------------------

¹¹ Bottom Hole Location If Different From Surface

UL or lot no.	Section	Township	Range	Lot 1/4	Feet from the	North/South line	Feet from the	East/West line	County
¹² Dedicated Acres 300.92 E2			¹³ Joint or Infill		¹⁴ Consolidation Code		¹⁵ Order No.		

NO ALLOWABLE WILL BE ASSIGNED TO THIS COMPLETION UNTIL ALL INTERESTS HAVE BEEN CONSOLIDATED
OR A NON-STANDARD UNIT HAS BEEN APPROVED BY THE DIVISION

18				
LOT 4	LOT 3	LOT 2	LOT 1	
LOT 5	LOT 6	LOT 7	LOT 8	
LOT 12	LOT 11	LOT 10	LOT 9	
LOT 13	LOT 14	LOT 15	LOT 16	

USA SF-078504

2305'

1090'

N 89°-45'-36" W
2478.07'

LAT: 36°57.9688' N.
LONG: 107°51.0588' W.
NAD 1983


17 OPERATOR CERTIFICATION

I hereby certify that the information contained herein is true and complete to the best of my knowledge and belief

Amanda Sandoval
Signature
Amanda Sandoval
Printed Name
Regulatory Assistant II
Title
8-16-05
Date

18 SURVEYOR CERTIFICATION

I hereby certify that the well location shown on this plat was plotted from field notes of actual surveys made by me or under my supervision, and that the same is true and correct to the best of my belief.

Date of Survey 7-24-05
Signature and Seal of Professional Surveyor

Certificate Number 15703

Office

Energy, Minerals and Natural Resources

May 27, 2004

District I

1625 N. French Dr., Hobbs, NM 88240

District II

1301 W. Grand Ave., Artesia, NM 88210

District III

1000 Rio Brazos Rd., Aztec, NM 87410

District IV

1220 S. St. Francis Dr., Santa Fe, NM 87505

OIL CONSERVATION DIVISION

1220 South St. Francis Dr.

Santa Fe, NM 87505

WELL API NO.

30-045- 33354

5. Indicate Type of Lease

STATE ☐FEE ☐

6. State Oil & Gas Lease No.

NMSF-078504

7. Lease Name or Unit Agreement Name

San Juan 32-9 Unit

8. Well Number

288S

9. OGRID Number

14538

10. Pool name or Wildcat

Basin Fruitland Coal

SUNDRY NOTICES AND REPORTS ON WELLS
(DO NOT USE THIS FORM FOR PROPOSALS TO DRILL OR TO DEEPEN OR PLUG BACK TO A
DIFFERENT RESERVOIR. USE "APPLICATION FOR PERMIT" (FORM C-101) FOR SUCH
PROPOSALS.)

1. Type of Well:

Oil Well ☐Gas Well ☒

Other

2. Name of Operator

BURLINGTON RESOURCES OIL & GAS COMPANY LP

3. Address of Operator

3401 E. 30TH STREET, FARMINGTON, NM 87402

4. Well Location

Unit Letter O : 1090 feet from the South line and 2305 feet from the East lineSection 23 Township 32N Range 10W NMPM County San Juan, NM

11. Elevation (Show whether DR, RKB, RT, GR, etc.)

7053'

Pit or Below-grade Tank Application

☒ or Closure ☐Pit type New Drill Depth to Groundwater > 100' Distance from nearest fresh water well > 1000'Distance from nearest surface water > 1000'

Pit Liner Thickness:

12

mil

Below-Grade Tank:

Volume

bbls;

Construction Material

12. Check Appropriate Box to Indicate Nature of Notice, Report or Other Data

NOTICE OF INTENTION TO:

PERFORM REMEDIAL WORK ☐TEMPORARILY ABANDON ☐PULL OR ALTER CASING ☐PLUG AND ABANDON ☐CHANGE PLANS ☐MULTIPLE COMPL ☐

SUBSEQUENT REPORT OF:

REMEDIAL WORK ☐COMMENCE DRILLING OPNS. ☐CASING/CEMENT JOB ☐ALTERING CASING ☐P AND A ☐

OTHER:

New Drill ☒OTHER: ☐

13. Describe proposed or completed operations. (Clearly state all pertinent details, and give pertinent dates, including estimated date of starting any proposed work). SEE RULE 1103. For Multiple Completions: Attach wellbore diagram of proposed completion or recompletion.

Burlington Resources proposes to construct a new drilling pit and an associated vent/flare pit. Based on Burlington's interpretation of the Ecosphere's risk ranking criteria, the new drilling pit will be a lined pit as detailed in Burlington's Revised Drilling / Workover Pit Construction / Operation Procedures dated November 11, 2004 on file at the NMOCD office. A portion of the vent/flare pit will be designed to manage fluids and that portion will be lined as per the risk ranking criteria. Burlington Resources anticipates closing these pits according to the Drilling / Workover Pit Closure Procedure dated August 2, 2004 on file at the NMOCD office.

I hereby certify that the information above is true and complete to the best of my knowledge and belief. I further certify that any pit or below-grade tank has been/will be constructed or closed according to NMOCD guidelines ☐, a general permit ☒ or an (attached) alternative OCD-approved plan ☐.

SIGNATURE

TITLE

Regulatory Assistant II

DATE

7/11/2005

Type or print name

Amanda Sandoval

E-mail address:

asandoval@br-inc.com

Telephone No.

326-9700

For State Use Only

APPROVED BY

TITLE

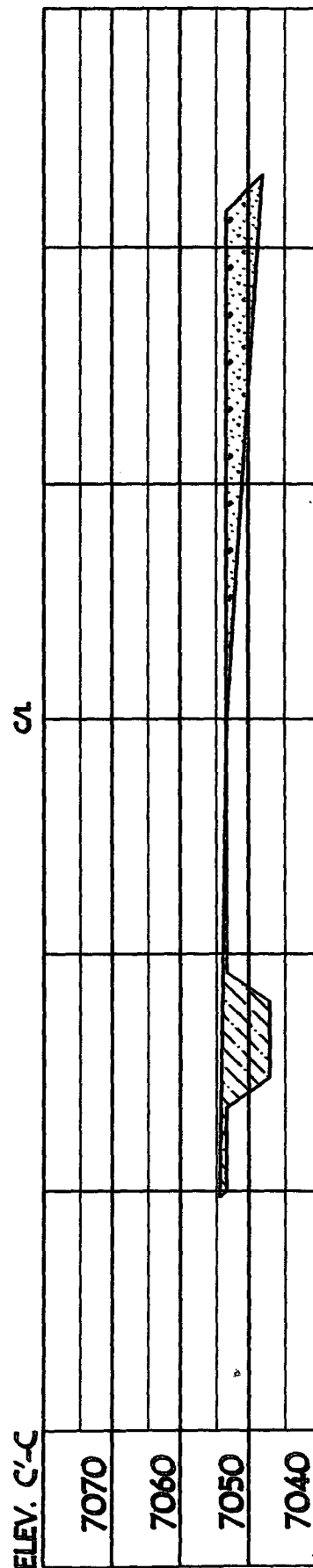
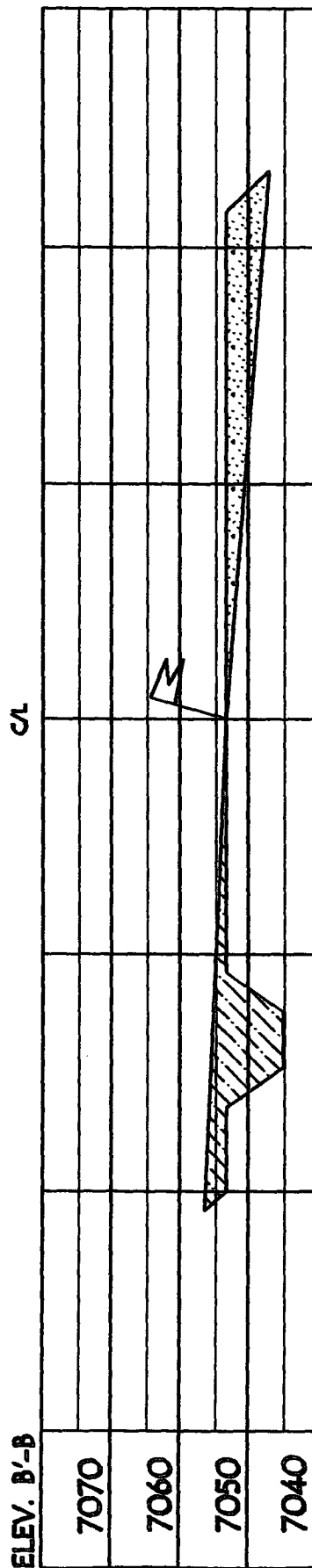
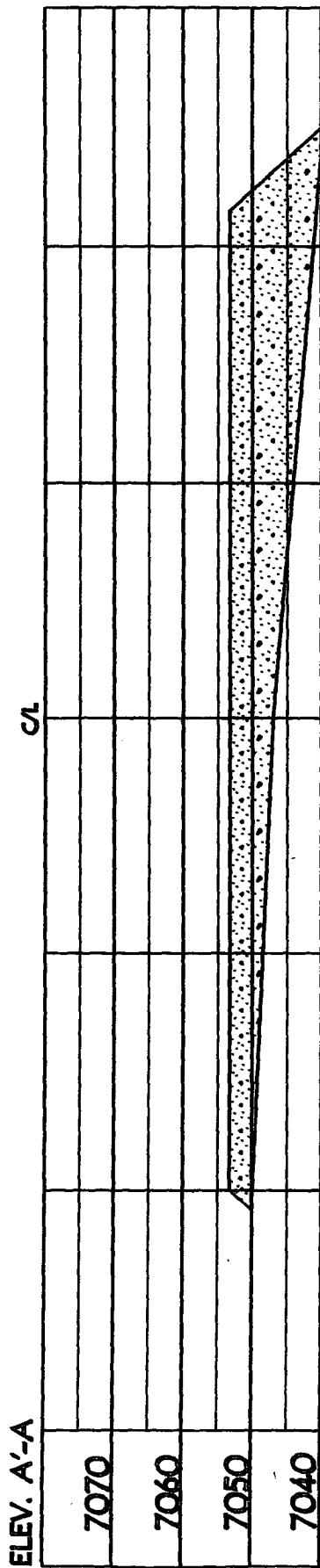
DEPUTY OIL & GAS INSPECTOR, DIST. IV

DATE

OCT 13 2005

Conditions of Approval (if any):

BURLINGTON RESOURCES OIL & GAS COMPANY LP
SAN JUAN 32-9 UNIT 2885, 1090' FSL & 2305' FEL
SECTION 23, T-32-N, R-10-W, NMPM, SAN JUAN COUNTY, NM
GROUND ELEVATION: 7053', DATE: JULY 15, 2005



NOTE: VECTOR SURVEYS IS NOT LIABLE FOR UNDERGROUND UTILITIES OR PIPELINES.
 CONTRACTOR SHOULD CALL ONE-CALL FOR LOCATION OF ANY MARKED OR UNMARKED BURIED
 PIPELINES OR CABLES ON WELL PAD AND OR ACCESS ROAD AT LEAST TWO (2) WORKING DAYS PRIOR TO CONSTRUCTION.

OPERATIONS PLAN

Well Name: San Juan 32-9 Unit #288S

Location: 1090' FSL, 2305' FEL, Sec 23, T-32-N, R-10-W
San Juan County, NM

Latitude 36° 57.9686'N, Longitude 107° 51.0588'W

Formation: Basin Fruitland Coal

Total Depth: 3868'

TD above main PC. CHT 9/26/05
~~Burlington Resources is requesting a sump on this well.~~

Logging Program: See San Juan 32-9 Unit Wells Master Operations Plan

Mud Program: See San Juan 32-9 Unit Wells Master Operations Plan

Casing Program (as listed, the equivalent, or better): _____

Hole Size	Depth Interval	Csg	Wt.	Grade	Cement 113	
12 1/4	0' - 120	9.625"	32.3#	H-40	131	cu.ft
8 3/4	0' - 3549	7"	20.0#	J-55	755	cu.ft
6 1/4	3168' - 3868'	5 1/2"	15.5#	J-55	uncemented	800 ft ³

-Changes made by Jerry McCarthy 9/27/05

Tubing Program: See San Juan 32-9 Unit Wells Master Operations Plan

- * The Fruitland Coal formation will be completed.
- * The east half of Section 23 is dedicated to the Fruitland Coal formation in this well.
- * Gas is dedicated.

[Signature]
Drilling Engineer

8/25/05
Date

BURLINGTON
RESOURCES
San Juan Division

September 26, 2005

(Certified Mail - Return Receipt Requested)

Re: San Juan 32-9 Unit #288S
Basin Fruitland Coal
1090' FSL & 2305' FEL, Section 23, T32N, R10W
San Juan County, NM

To the Affected Persons:

Burlington Resources Oil & Gas Company LP is submitted the enclosed Application for Permit to Drill to the appropriate regulatory agency(s) for approval. This well is located inside the High Productivity Area of the Basin-Fruitland Coal Pool as indicated on the attached plat. Notice is being made pursuant to New Mexico Oil Conservation Commission Order R-8768-F dated July 17, 2003.

The affected parties have twenty (20) days form receipt of this notice in which to file with the District Office of the New Mexico Oil Conservation Division written objection to the proposed Application for Permit to Drill.

Sincerely,



Patsy Clugston
Sr. Regulatory Specialist