

UNITED STATES  
DEPARTMENT OF THE INTERIOR  
BUREAU OF LAND MANAGEMENT

RECEIVED

APR 29 2015

FORM APPROVED  
OMB No. 1004-0137  
Expires: March 31, 2007

**SUNDRY NOTICES AND REPORTS ON WELLS**  
**Do not use this form for proposals to drill or to re-enter an  
abandoned well. Use Form 3160-3 (APD) for such proposals.**

**SUBMIT IN TRIPLICATE** - Other instructions on page 2.

1. Type of Well

☒ Oil Well ☐ Gas Well ☐ Other

2. Name of Operator

WPX Energy Production, LLC

3a. Address

PO Box 640 Aztec, NM 87410

3b. Phone No. (include area code)

505-333-1816

4. Location of Well (Footage, Sec., T., R., M., or Survey Description)

Sur: 1186' FNL & 474' FWL, Sec 13, T23N, R7W

BHL: 132' FNL & 230' FWL SEC 14 23N 7W

Office  
5. Lease Serial No.  
NMSF078360

6. If Indian, Allottee or Tribe Name

7. If Unit of CA/Agreement, Name and/or No.  
132829

8. Well Name and No.

NE CHACO COM #172H

9. API Well No.

30-039-31214

10. Field and Pool or Exploratory Area

CHACO UNIT NE HZ OIL

11. Country or Parish, State

Rio Arriba, NM

12. CHECK THE APPROPRIATE BOX(ES) TO INDICATE NATURE OF NOTICE, REPORT OR OTHER DATA


TYPE OF SUBMISSION	TYPE OF ACTION			
<input type="checkbox"/> Notice of Intent	<input type="checkbox"/> Acidize	<input type="checkbox"/> Deepen	<input type="checkbox"/> Production (Start/Resume)	<input type="checkbox"/> Water Shut-Off
<input checked="" type="checkbox"/> Subsequent Report	<input type="checkbox"/> Alter Casing	<input type="checkbox"/> Fracture Treat	<input type="checkbox"/> Reclamation	<input type="checkbox"/> Well Integrity
<input type="checkbox"/> Final Abandonment Notice	<input type="checkbox"/> Casing Repair	<input type="checkbox"/> New Construction	<input type="checkbox"/> Recomplete	<input checked="" type="checkbox"/> Other
	<input type="checkbox"/> Change Plans	<input type="checkbox"/> Plug and Abandon	<input type="checkbox"/> Temporarily Abandon	<b>POOL/NAME CHANGE</b>
	<input type="checkbox"/> Convert to Injection	<input type="checkbox"/> Plug Back	<input type="checkbox"/> Water Disposal	

13. Describe Proposed or Completed Operation: Clearly state all pertinent details, including estimated starting date of any proposed work and approximate duration thereof. If the proposal is to deepen directionally or recompleat horizontally, give subsurface locations and measured and true vertical depths of all pertinent markers and zones. Attach the Bond under which the work will be performed or provide the Bond No. on file with BLM/BIA. Required subsequent reports must be filed within 30 days following completion of the involved operations. If the operation results in a multiple completion or recompleat in a new interval, a Form 3160-4 must be filed once testing has been completed. Final Abandonment Notices must be filed only after all requirements, including reclamation, have been completed and the operator has determined that the site is ready for final inspection.)

Due to the formation of a 9,238 acre communitized area per NMOCD order R-13817 dated 5/2/14 and the associated pool, Chaco Unit NE HZ (OIL), per NMOCD order R-13817-A dated 9/22/14 WPX Energy request to change the name of this well and dedicate it to this pool. See attached revised C-102.

OIL CONS. DIV DIST. 3

MAY 08 2015

14. I hereby certify that the foregoing is true and correct.	
Name (Printed/Typed) Lacey Granillo	Title Permit Tech III
Signature 	Date 4/29/15

THIS SPACE FOR FEDERAL OR STATE OFFICE USE

Approved by	Title	Date
Conditions of approval, if any, are attached. Approval of this notice does not warrant or certify that the applicant holds legal or equitable title to those rights in the subject lease which would entitle the applicant to conduct operations thereon.	Office	ACCEPTED FOR RECORD

Title 18 U.S.C. Section 1001 and Title 43 U.S.C. Section 1212, make it a crime for any person knowingly and willfully to make to any department or agency of the United States any false, fictitious or fraudulent statements or representations as to any matter within its jurisdiction.

(Instructions on page 2)

NMOCD

District I  
1625 N. French Drive, Hobbs, NM 88240  
Phone: (575) 393-6161 Fax: (575) 393-0720

District II  
811 S. First Street, Artesia, NM 88210  
Phone: (575) 748-1283 Fax: (575) 748-9720

District III  
1000 Rio Brazos Road, Aztec, NM 87410  
Phone: (505) 334-6178 Fax: (505) 334-6170

District IV  
1220 S. St. Francis Drive, Santa Fe, NM 87505  
Phone: (505) 476-3460 Fax: (505) 476-3462

State of New Mexico  
Energy, Minerals & Natural Resources Department

Form C-102  
Revised August 1, 2011

Submit one copy to  
Appropriate District Office

OIL CONSERVATION DIVISION

1220 South St. Francis Drive  
Santa Fe, NM 87505

☐ AMENDED REPORT  
RECEIVED

POOL/NAME CHANGE

APR 29 2015

WELL LOCATION AND ACREAGE DEDICATION PLAT

API Number 30-039-31214	Pool Code 98088	Pool Name CHACO UNIT NE HZ (OIB)	Farmington Field Office Bureau of Land Management
Property Code 313800	Property Name NE CHACO COM	Well Number 172H	
GRID No. 120782	Operator Name WPX ENERGY PRODUCTION, LLC	Elevation 7015'	

10 Surface Location

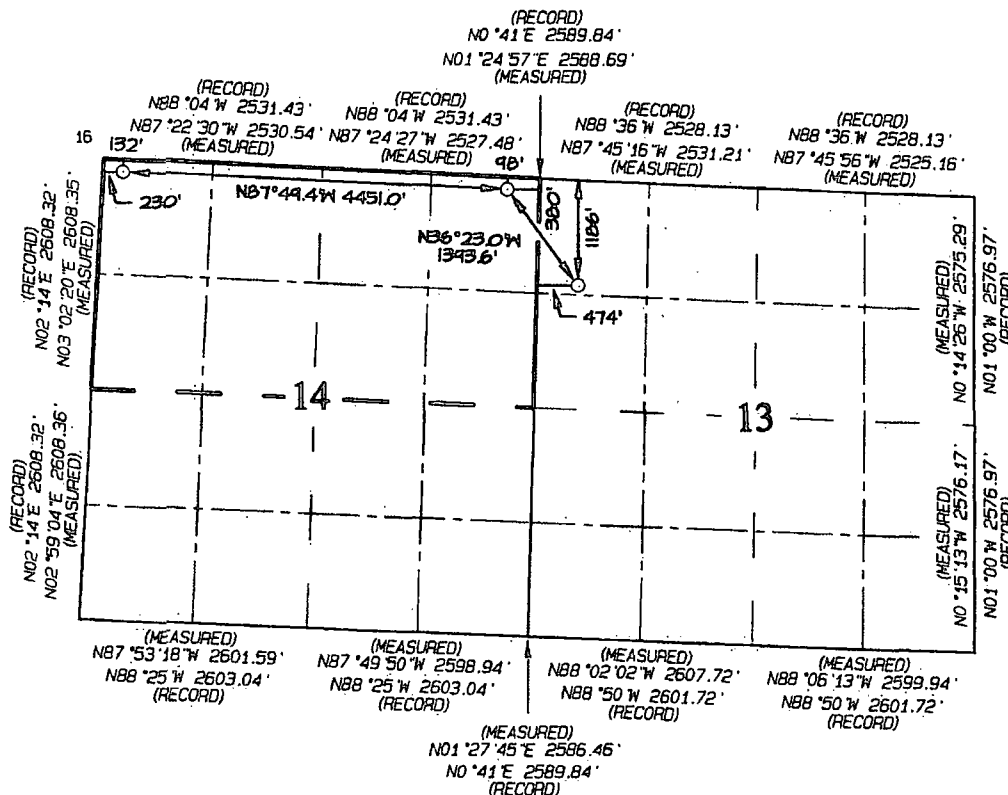
UL or lot no.	Section	Township	Range	Lot	Feet from the	North/South line	Feet from the	East/West line	County
D	13	23N	7W		1186	NORTH	474	WEST	RIO ARriba

11 Bottom Hole Location If Different From Surface

UL or lot no.	Section	Township	Range	Lot	Feet from the	North/South line	Feet from the	East/West line	County
D	14	23N	7W		132	NORTH	230	WEST	RIO ARriba

Dedicated Acres 320.0 Acres N/2 - Section 14	Joint or Infill	Consolidation Code	Order No. R-13817-A
--	-----------------	--------------------	------------------------

NO ALLOWABLE WILL BE ASSIGNED TO THIS COMPLETION UNTIL ALL INTERESTS HAVE  
BEEN CONSOLIDATED OR A NON-STANDARD UNIT HAS BEEN APPROVED BY THE DIVISION



END-OF-LATERAL  
132' FNL 230' FNL  
SECTION 14, T23N, R7W  
LAT: 36.23276°N  
LONG: 107.55169°W  
DATUM: NAD1927  
  
LAT: 36.23278°N  
LONG: 107.55230°W  
DATUM: NAD1983

POINT-OF-ENTRY  
98' FNL 380' FEL  
SECTION 14, T23N, R7W  
LAT: 36.23245°N  
LONG: 107.53660°W  
DATUM: NAD1927  
  
LAT: 36.23248°N  
LONG: 107.53721°W  
DATUM: NAD1983

SURFACE LOCATION  
1186' FNL 474' FNL  
SECTION 13, T23N, R7W  
LAT: 36.22941°N  
LONG: 107.53375°W  
DATUM: NAD1927  
  
LAT: 36.22942°N  
LONG: 107.53436°W  
DATUM: NAD1983

17 OPERATOR CERTIFICATION


I hereby certify that the information contained herein is true and complete to the best of my knowledge and belief, and that this organization either owns a working interest or unleased mineral interest in the land including the proposed bottom-hole location or has a right to drill this well at this location pursuant to a contract with an owner of such a mineral or working interest, or to a voluntary pooling agreement or a compulsory pooling order heretofore entered by the division.

Signature: *[Signature]*  
Date: 4/29/15  
Printed Name: LACEY GRANILLO  
E-mail Address: LACEY.GRANILLO@WPXENERGY.COM

18 SURVEYOR CERTIFICATION

I hereby certify that the well location shown on this plat was plotted from field notes of actual surveys made by me or under my supervision and that the same is true and correct to the best of my belief.

Date Revised: APRIL 29, 2015  
Survey Date: OCTOBER 24, 2013  
Signature and Seal of Professional Surveyor



JASON C. EDWARDS  
Certificate Number 15269