

Form 3160-5
(February 2005)UNITED STATES
DEPARTMENT OF THE INTERIOR
BUREAU OF LAND MANAGEMENT

RECEIVED

JUL 22 2015

JUL 29 2015

FORM APPROVED
OMB No. 1004-0137
Expires: March 31, 2007

SUNDRY NOTICES AND REPORTS ON WELLS

Do not use this form for proposals to drill or to re-enter an abandoned well. Use Form 3160-3 (APD) for such proposals.

SUBMIT IN TRIPLICATE - Other instructions on page 2.



1. Type of Well		5. Lease Serial No. NMNM-119786
<input checked="" type="checkbox"/> Oil Well <input type="checkbox"/> Gas Well <input type="checkbox"/> Other		6. If Indian, Allottee or Tribe Name
2. Name of Operator WPX Energy Production, LLC		7. If Unit of CA/Agreement, Name and/or No.
3a. Address PO Box 640 Aztec, NM 87410	3b. Phone No. (include area code) 505-333-1816	8. Well Name and No. MC 5 Com #112H
4. Location of Well (Footage, Sec., T., R., M., or Survey Description) SHL: 1,276' FNL & 405' FWL, Sec 33, T24N, R8W BHL: 1,067' FSL & 2,370' FWL, Sec 34 T24, R8W		9. API Well No. 30-045-35605
		10. Field and Pool or Exploratory Area BASIN MANCOS
		11. Country or Parish, State San Juan, NM

12. CHECK THE APPROPRIATE BOX(ES) TO INDICATE NATURE OF NOTICE, REPORT OR OTHER DATA

TYPE OF SUBMISSION	TYPE OF ACTION			
<input type="checkbox"/> Notice of Intent	<input type="checkbox"/> Acidize	<input type="checkbox"/> Deepen	<input type="checkbox"/> Production (Start/Resume)	<input type="checkbox"/> Water Shut-Off
<input checked="" type="checkbox"/> Subsequent Report	<input type="checkbox"/> Alter Casing	<input type="checkbox"/> Fracture Treat	<input type="checkbox"/> Reclamation	<input type="checkbox"/> Well Integrity
<input type="checkbox"/> Final Abandonment Notice	<input type="checkbox"/> Casing Repair	<input type="checkbox"/> New Construction	<input type="checkbox"/> Recomplete	<input checked="" type="checkbox"/> Other <u>Well Name Change</u>
	<input type="checkbox"/> Change Plans	<input type="checkbox"/> Plug and Abandon	<input type="checkbox"/> Temporarily Abandon	
	<input type="checkbox"/> Convert to Injection	<input type="checkbox"/> Plug Back	<input type="checkbox"/> Water Disposal	

13. Describe Proposed or Completed Operation: Clearly state all pertinent details, including estimated starting date of any proposed work and approximate duration thereof. If the proposal is to deepen directionally or recomple horizontally, give subsurface locations and measured and true vertical depths of all pertinent markers and zones. Attach the Bond under which the work will be performed or provide the Bond No. on file with BLM/BIA. Required subsequent reports must be filed within 30 days following completion of the involved operations. If the operation results in a multiple completion or recompletion in a new interval, a Form 3160-4 must be filed once testing has been completed. Final Abandonment Notices must be filed only after all requirements, including reclamation, have been completed and the operator has determined that the site is ready for final inspection.)

WPX proposes to change the Chaco 2408-33D #112H well name to the MC 5 Com #112H.

14. I hereby certify that the foregoing is true and correct. Name (Printed/Typed) Andrea Felix		Title Regulatory Specialist Senior	
Signature 		Date 7/21/2015	
THIS SPACE FOR FEDERAL OR STATE OFFICE USE			
Approved by 		Title	Date
Conditions of approval, if any, are attached. Approval of this notice does not warrant or certify that the applicant holds legal or equitable title to those rights in the subject lease which would entitle the applicant to conduct operations thereon.		Office	

Title 18 U.S.C. Section 1001 and Title 43 U.S.C. Section 1212, make it a crime for any person knowingly and willfully to make to any department or agency of the United States any false, fictitious or fraudulent statements or representations as to any matter within its jurisdiction.

(Instructions on page 2)

ACCEPTED FOR RECORD

NMOCDV

JUL 23 2015

FARMINGTON FIELD OFFICE

District I
1625 N. French Drive, Hobbs, NM 88240
Phone: (575) 393-6161 Fax: (575) 393-0720

District II
811 S. First Street, Artesia, NM 88210
Phone: (575) 748-1283 Fax: (575) 748-9720

District III
1000 Rio Brazos Road, Aztec, NM 87410
Phone: (505) 334-6178 Fax: (505) 334-6170

District IV
1220 S. St. Francis Drive, Santa Fe, NM 87505
Phone: (505) 476-3460 Fax: (505) 476-3462

State of New Mexico
Energy, Minerals & Natural Resources Department

Form C-102
Revised August 1, 2011

Submit one copy to
Appropriate District Office

OIL CONSERVATION DIVISION
1220 South St. Francis Drive
Santa Fe, NM 87505

☐ AMENDED REPORT

WELL LOCATION AND ACREAGE DEDICATION PLAT

*API Number 30.045-35005	*Pool Code 97232	*Pool Name BASIN MANCOS
*Property Code 315059	*Property Name MC 5 COM	*Well Number 112H
*OGRID No. 120782	*Operator Name WPX ENERGY PRODUCTION, LLC	*Elevation 7020

¹⁰ Surface Location

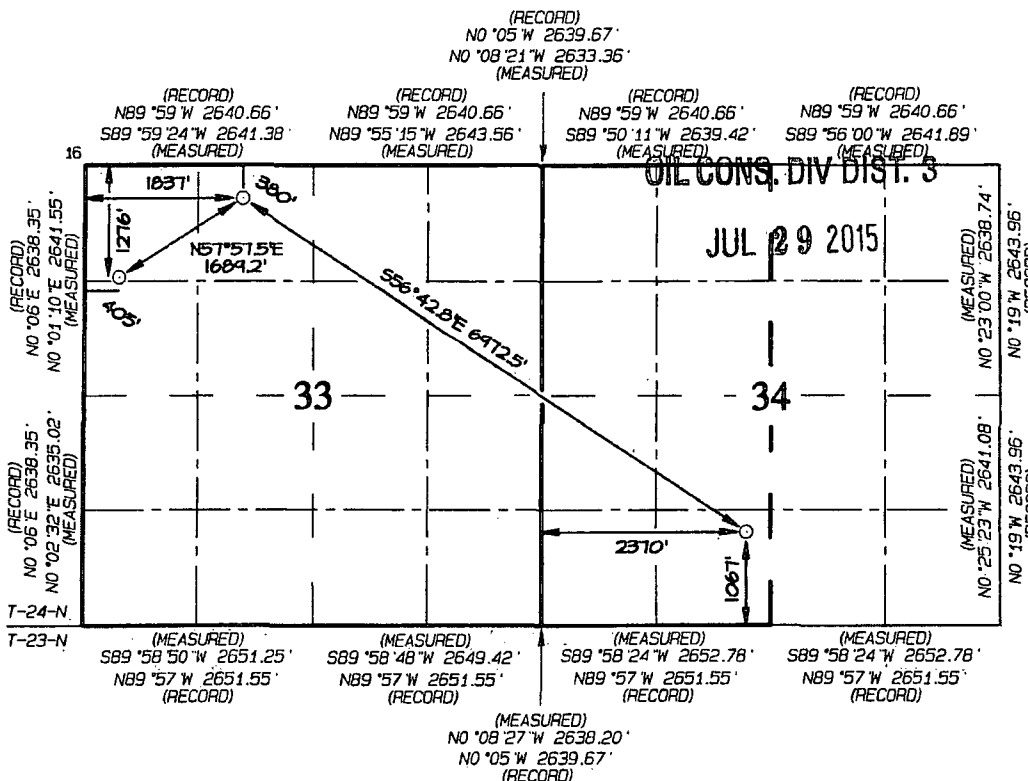
UL or lot no.	Section	Township	Range	Lot Idn	Feet from the	North/South line	Feet from the	East/West line	County
D	33	24N	8W		1276	NORTH	405	WEST	SAN JUAN

¹¹ Bottom Hole Location If Different From Surface

UL or lot no.	Section	Township	Range	Lot Idn	Feet from the	North/South line	Feet from the	East/West line	County
N	34	24N	8W		1067	SOUTH	2370	WEST	SAN JUAN

¹² Dedicated Acres 960.0	Entire Section 33 W/2 - Section 34	¹³ Joint or Infill	¹⁴ Consolidation Code	¹⁵ Order No.
---	---	-------------------------------	----------------------------------	-------------------------

NO ALLOWABLE WILL BE ASSIGNED TO THIS COMPLETION UNTIL ALL INTERESTS HAVE BEEN CONSOLIDATED OR A NON-STANDARD UNIT HAS BEEN APPROVED BY THE DIVISION



¹⁷ OPERATOR CERTIFICATION
I hereby certify that the information contained herein is true and complete to the best of my knowledge and belief, and that this organization either owns a working interest or unleased mineral interest in the land including the proposed bottom-hole location or has a right to drill this well at this location pursuant to a contract with an owner of such a mineral or working interest, or to a voluntary pooling agreement or a compulsory pooling order heretofore entered by the division.

Signature: *[Signature]* Date: **7/21/2015**
Printed Name: **Andrea Felix**
E-mail Address: **andrea.felix@wpxenergy.com**

¹⁸ SURVEYOR CERTIFICATION
I hereby certify that the well location shown on this plat was plotted from field notes of actual surveys made by me or under my supervision, and that the same is true and correct to the best of my belief.

Date Revised: **JULY 20, 2015**
Survey Date: **DECEMBER 12, 2013**

Signature and Seal of Professional Surveyor

JASON C. EDWARDS
NEW MEXICO
REGISTERED PROFESSIONAL SURVEYOR
15269

JASON C. EDWARDS
Certificate Number 15269

SURFACE LOCATION
1276' FNL 405' FWL
SECTION 33, T24N, R8W
LAT: 36.274567°N
LONG: 107.694209°W
DATUM: NAD1927

POINT-OF-ENTRY
380' FNL 1837' FWL
SECTION 33, T24N, R8W
LAT: 36.277023°N
LONG: 107.689347°W
DATUM: NAD1927

END-OF-LATERAL
1067' FSL 2370' FWL
SECTION 34, T24N, R8W
LAT: 36.266485°N
LONG: 107.669595°W
DATUM: NAD1927

LAT: 36.274579°N
LONG: 107.694821°W
DATUM: NAD1983

LAT: 36.277035°N
LONG: 107.689959°W
DATUM: NAD1983

LAT: 36.266498°N
LONG: 107.670206°W
DATUM: NAD1983