

Form 3160-5
(February 2005)UNITED STATES
DEPARTMENT OF THE INTERIOR
BUREAU OF LAND MANAGEMENT

RECEIVED

JUL 29 2015

FORM APPROVED
OMB No. 1004-0137
Expires: March 31, 2007**SUNDRY NOTICES AND REPORTS ON WELLS**
Do not use this form for proposals to drill or to re-enter an abandoned well. Use Form 3160-3 (APD) for such proposals.

SUBMIT IN TRIPLICATE – Other instructions on page 2.


1. Type of Well		5. Lease Serial No. NO-G-1401-1876
<input checked="" type="checkbox"/> Oil Well <input type="checkbox"/> Gas Well <input type="checkbox"/> Other		6. If Indian, Allottee or Tribe Name
2. Name of Operator WPX Energy Production, LLC		7. If Unit of CA/Agreement, Name and/or No. NMNM-134443
3a. Address PO Box 640 Aztec, NM 87410	3b. Phone No. (include area code) 505-333-1806	8. Well Name and No. MC 1 Com #282H
4. Location of Well (Footage, Sec., T., R., M., or Survey Description) SHL: 480' FNL & 777' FWL, SEC 4, T23N, R8W BHL: 385' FNL & 240' FWL, SEC 5, T23N, R8W		9. API Well No. 30-045-35616
		10. Field and Pool or Exploratory Area Basin Mancos
		11. Country or Parish, State San Juan, NM

12. CHECK THE APPROPRIATE BOX(ES) TO INDICATE NATURE OF NOTICE, REPORT OR OTHER DATA

TYPE OF SUBMISSION	TYPE OF ACTION			
<input type="checkbox"/> Notice of Intent	<input type="checkbox"/> Acidize	<input type="checkbox"/> Deepen	<input type="checkbox"/> Production (Start/Resume)	<input type="checkbox"/> Water Shut-Off
<input checked="" type="checkbox"/> Subsequent Report	<input type="checkbox"/> Alter Casing	<input type="checkbox"/> Fracture Treat	<input type="checkbox"/> Reclamation	<input type="checkbox"/> Well Integrity
<input type="checkbox"/> Final Abandonment Notice	<input type="checkbox"/> Casing Repair	<input type="checkbox"/> New Construction	<input type="checkbox"/> Recomplete	<input checked="" type="checkbox"/> Other <u>Well Name Change</u>
	<input type="checkbox"/> Change Plans	<input type="checkbox"/> Plug and Abandon	<input type="checkbox"/> Temporarily Abandon	
	<input type="checkbox"/> Convert to Injection	<input type="checkbox"/> Plug Back	<input type="checkbox"/> Water Disposal	

13. Describe Proposed or Completed Operation: Clearly state all pertinent details, including estimated starting date of any proposed work and approximate duration thereof. If the proposal is to deepen directionally or recomple horizontally, give subsurface locations and measured and true vertical depths of all pertinent markers and zones. Attach the Bond under which the work will be performed or provide the Bond No. on file with BLM/BIA. Required subsequent reports must be filed within 30 days following completion of the involved operations. If the operation results in a multiple completion or recompletion in a new interval, a Form 3160-4 must be filed once testing has been completed. Final Abandonment Notices must be filed only after all requirements, including reclamation, have been completed and the operator has determined that the site is ready for final inspection.)

WPX proposes to change the Chaco 2308-04D #282H well name to the **MC 1 Com #282H**.

14. I hereby certify that the foregoing is true and correct. Name (Printed/Typed) Andrea Felix	Title Regulatory Specialist Senior
Signature 	Date 7/21/15

THIS SPACE FOR FEDERAL OR STATE OFFICE USE


Approved by	Title	Date
Conditions of approval, if any, are attached. Approval of this notice does not warrant or certify that the applicant holds legal or equitable title to those rights in the subject lease which would entitle the applicant to conduct operations thereon.	Office	

Title 18 U.S.C. Section 1001 and Title 43 U.S.C. Section 1212, make it a crime for any person knowingly and willfully to make to any department or agency of the United States any false, fictitious or fraudulent statements or representations as to any matter within its jurisdiction.

ACCEPTED FOR RECORD

(Instructions on page 2)

NMOCDV

JUL 24 2015
FARMINGTON FIELD OFFICE
BY: 

District I
1625 N. French Drive, Hobbs, NM 88240
Phone: (575) 393-6161 Fax: (575) 393-0720

District II
811 S. First Street, Artesia, NM 88210
Phone: (575) 748-1283 Fax: (575) 748-9720

District III
1000 Rio Brazos Road, Aztec, NM 87410
Phone: (505) 334-6178 Fax: (505) 334-6170

District IV
1220 S. St. Francis Drive, Santa Fe, NM 87505
Phone: (505) 476-3460 Fax: (505) 476-3462

State of New Mexico
Energy, Minerals & Natural Resources Department

Form C-102
Revised August 1, 2011

Submit one copy to
Appropriate District Office

OIL CONSERVATION DIVISION
1220 South St. Francis Drive
Santa Fe, NM 87505

☐ AMENDED REPORT

WELL LOCATION AND ACREAGE DEDICATION PLAT

¹ API Number 30.045.350116	² Pool Code 47540 / 97232	³ Pool Name NAGEEZI GALLUP / BASIN MANCOS
⁴ Property Code 315101	⁵ Property Name MC 1 COM	⁶ Well Number 282H
⁷ GRID No. 120782	⁸ Operator Name WPX ENERGY PRODUCTION, LLC	⁹ Elevation 7078

¹⁰Surface Location

UL or lot no.	Section	Township	Range	Lot Idh	Feet from the	North/South line	Feet from the	East/West line	County
D	4	23N	8W	4	480	NORTH	777	WEST	SAN JUAN

¹¹Bottom Hole Location If Different From Surface

UL or lot no.	Section	Township	Range	Lot Idh	Feet from the	North/South line	Feet from the	East/West line	County
D	5	23N	8W	4	385	NORTH	240	WEST	SAN JUAN

¹² Dedicated Acres 161.44 Acres N/2 N/2 - Section 5	¹³ Joint or Infill	¹⁴ Consolidation Code	¹⁵ Order No.
--	-------------------------------	----------------------------------	-------------------------

NO ALLOWABLE WILL BE ASSIGNED TO THIS COMPLETION UNTIL ALL INTERESTS HAVE
BEEN CONSOLIDATED OR A NON-STANDARD UNIT HAS BEEN APPROVED BY THE DIVISION

END-OF-LATERAL
385' FNL 240' FWL
SECTION 5, T23N, R8W
LAT: 36.262534°N
LONG: 107.712731°W
DATUM: NAD1927

LAT: 36.262547°N
LONG: 107.713343°W
DATUM: NAD1983

BASE PERFORATION
381' FNL 340' FWL
SECTION 5, T23N, R8W
LAT: 36.262545°N
LONG: 107.712392°W
DATUM: NAD1927

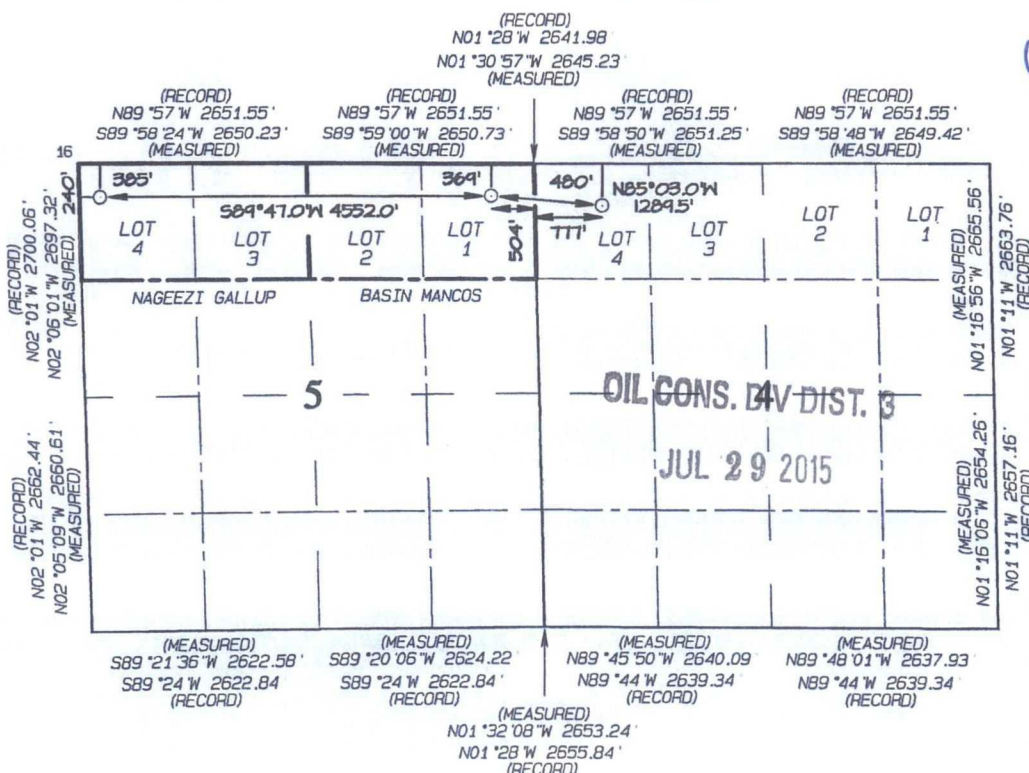
LAT: 36.262557°N
LONG: 107.713004°W
DATUM: NAD1983

POINT-OF-ENTRY
369' FNL 504' FEL
SECTION 5, T23N, R8W
LAT: 36.262565°N
LONG: 107.697291°W
DATUM: NAD1927

LAT: 36.262578°N
LONG: 107.697903°W
DATUM: NAD1983

SURFACE LOCATION
480' FNL 777' FWL
SECTION 4, T23N, R8W
LAT: 36.262254°N
LONG: 107.692934°W
DATUM: NAD1927

LAT: 36.262267°N
LONG: 107.693545°W
DATUM: NAD1983



¹⁷ OPERATOR CERTIFICATION

I hereby certify that the information contained herein is true and complete to the best of my knowledge and belief, and that this organization either owns a working interest or unleased mineral interest in the land including the proposed bottom-hole location or has a right to drill this well at this location pursuant to a contract with an owner of such a mineral or working interest, or to a voluntary pooling agreement or a compulsory pooling order heretofore entered by the division.

Signature *Andrea Felix* Date 7/21/2015


Printed Name
andrea.felix@wpenergy.com
E-mail Address

¹⁸ SURVEYOR CERTIFICATION

I hereby certify that the well location shown on this plat was plotted from field notes of actual surveys made by me or under my supervision, and that the same is true and correct to the best of my belief.

Date Revised: JULY 20, 2015
Date of Survey: APRIL 4, 2014

Signature and Seal of Professional Surveyor



JASON C. EDWARDS
Certificate Number 15269