

District I
1625 N. French Dr., Hobbs, NM 88240
District II
811 S. First St., Artesia, NM 88210
District III
1000 Rio Brazos Rd., Aztec, NM 87410
District IV
1220 S. St. Francis Dr., Santa Fe, NM 87505

State of New Mexico
Energy, Minerals & Natural Resources

Form C-104
Revised August 1, 2011

Oil Conservation Division
1220 South St. Francis Dr.
Santa Fe, NM 87505

Submit one copy to appropriate District Office

☐ AMENDED REPORT

I. REQUEST FOR ALLOWABLE AND AUTHORIZATION TO TRANSPORT

¹ Operator name and Address ¹ Operator name and Address WPX Energy Production, LLC. P.O. Box 640 Aztec, NM 87410		² OGRID Number 120782	
		³ Reason for Filing Code/ Effective Date NW	
⁴ API Number 30-045-35608	⁵ Pool Name Nageezi Gallup		⁶ Pool Code 47540
⁷ Property Code 313898	⁸ Property Name Chaco 2308 04L		⁹ Well Number #283H

II. ¹⁰ Surface Location

Ul or lot no. L	Section 4	Township 23N	Range 8W	Lot Idn	Feet from the 2431'	North/South Line SOUTH	Feet from the 405'	East/West line WEST	County SAN JUAN
--------------------	--------------	-----------------	-------------	---------	------------------------	---------------------------	-----------------------	------------------------	--------------------

¹¹ Bottom Hole Location

UL or lot no. E	Section 5	Township 23N	Range 8W	Lot Idn	Feet from the 2225'	North/South line NORTH	Feet from the 231'	East/West line WEST	County SAN JUAN
¹² Lse Code	¹³ Producing Method Code	¹⁴ Gas Connection Date	¹⁵ C-129 Permit Number		¹⁶ C-129 Effective Date		¹⁷ C-129 Expiration Date		

III. Oil and Gas Transporters OIL CONS. DIV DIST. 3




¹⁸ Transporter OGRID	¹⁹ Transporter Name and Address MAY 04 2015	²⁰ O/G/W
248440	WESTERN REFINING COMPANY, L.P.	O
025244	WILLIAMS FIELD SERVICE	G

IV. Well Completion Data

²¹ Spud Date 2/5/15	²² Ready Date Will file on delivery sundry	²³ TD 10455' MD 5230' TVD	²⁴ PBTD 10359' MD 5231' TVD	²⁵ Perforations 8159'-10345' MD 5303'- 5231' TVD	²⁶ DHC, MC NSL-7262-0 / PLC-415-0 NSP-2026-0 DHC-4750-0
²⁷ Hole Size	²⁸ Casing & Tubing Size	²⁹ Depth Set		³⁰ Sacks Cement	
12-1/4"	9-5/8", 36#, J-55	411' MD		245sx - surface	
8-3/4"	7", 23#, 26#, N-80	5845' MD		1102sx- surface	
6-1/8"	4-1/2", 11.6#, P-110	5725' - 10445' MD		380sx- TOL 5725'	
	2 3/8", 4.7#, J-55 EUE 8rd	5848' - TUBING			

V. Well Test Data

³¹ Date New Oil	³² Gas Delivery Date Will file on delivery sundry	³³ Test Date	³⁴ Test Length	³⁵ Tbg. Pressure	³⁶ Csg. Pressure
³⁷ Choke Size	³⁸ Oil	³⁹ Water	⁴⁰ Gas		⁴¹ Test Method

⁴² I hereby certify that the rules of the Oil Conservation Division have been complied with and that the information given above is true and complete to the best of my knowledge and belief. Signature: 		OIL CONSERVATION DIVISION 5-11-15	
Printed name: Marie E. Jaramillo		Approved by:  5-14-2015	
Title: Permitting Tech III		Title: SUPERVISOR DISTRICT #3	
E-mail Address: Marie.jaramillo@wpxenergy.com		Approval Date: MAY 14 2015	
Date: 5/4/15	Phone: 505-333-1808		

AV

CONFIDENTIAL