

District I  
1625 N. French Dr., Hobbs, NM 88240  
District II  
811 S. First St., Artesia, NM 88210  
District III  
1000 Rio Brazos Rd., Aztec, NM 87410  
District IV  
1220 S. St. Francis Dr., Santa Fe, NM 87505

State of New Mexico  
Energy, Minerals & Natural Resources

Form C-104  
Revised August 1, 2011

Oil Conservation Division  
1220 South St. Francis Dr.  
Santa Fe, NM 87505

Submit one copy to appropriate District Office

☐ AMENDED REPORT

I. REQUEST FOR ALLOWABLE AND AUTHORIZATION TO TRANSPORT

<sup>1</sup> Operator name and Address <sup>1</sup> Operator name and Address WPX Energy Production, LLC. P.O. Box 640 Aztec, NM 87410		<sup>2</sup> OGRID Number 120782	
		<sup>3</sup> Reason for Filing Code/ Effective Date NW	
<sup>4</sup> API Number 30-045-35639	<sup>5</sup> Pool Name Nageezi Gallup		<sup>6</sup> Pool Code 47540
<sup>7</sup> Property Code 314227	<sup>8</sup> Property Name Chaco 2308 06I		<sup>9</sup> Well Number #397H

II. <sup>10</sup> Surface Location

Ul or lot no. I	Section 6	Township 23N	Range 8W	Lot Idn	Feet from the 2100'	North/South Line SOUTH	Feet from the 325'	East/West line EAST	County SAN JUAN
--------------------	--------------	-----------------	-------------	---------	------------------------	---------------------------	-----------------------	------------------------	--------------------

<sup>11</sup> Bottom Hole Location

UL or lot no. L	Section 6	Township 23N	Range 8W	Lot Idn 9	Feet from the 2414'	North/South line SOUTH	Feet from the 458'	East/West line WEST	County SAN JUAN
<sup>12</sup> Lse Code	<sup>13</sup> Producing Method Code	<sup>14</sup> Gas Connection Date	<sup>15</sup> C-129 Permit Number		<sup>16</sup> C-129 Effective Date		<sup>17</sup> C-129 Expiration Date		

III. Oil and Gas Transporters




<sup>18</sup> Transporter OGRID	<sup>19</sup> Transporter Name and Address	<sup>20</sup> O/G/W
248440	WESTERN REFINING COMPANY, L.P.	O
025244	WILLIAMS FIELD SERVICE	G

IV. Well Completion Data

<sup>21</sup> Spud Date 3/21/15	<sup>22</sup> Ready Date 5/12/15	<sup>23</sup> TD 10395' MD 5239' TVD	<sup>24</sup> PBTB 10368' MD 5241' TVD	<sup>25</sup> Perforations 5810'-10347' MD 5266'- 5241' TVD	<sup>26</sup> DHC, MC
<sup>27</sup> Hole Size	<sup>28</sup> Casing & Tubing Size	<sup>29</sup> Depth Set		<sup>30</sup> Sacks Cement	
12-1/4"	9-5/8", 36#, J-55	322' MD		185sx - surface	
8-3/4"	7", 23#, J-55	5723' MD		1112sx- surface	
6-1/8"	4-1/2", 11.6#, P-110	5533' 10390' MD		455sx- TOL @ 5533'	
	2 3/8", 4.7#, J-55 EUE 8rd	5687' - TUBING			

V. Well Test Data

<sup>31</sup> Date New Oil	<sup>32</sup> Gas Delivery Date Will file on delivery sundry	<sup>33</sup> Test Date	<sup>34</sup> Test Length	<sup>35</sup> Tbg. Pressure	<sup>36</sup> Csg. Pressure
<sup>37</sup> Choke Size	<sup>38</sup> Oil	<sup>39</sup> Water	<sup>40</sup> Gas		<sup>41</sup> Test Method

<sup>42</sup> I hereby certify that the rules of the Oil Conservation Division have been complied with and that the information given above is true and complete to the best of my knowledge and belief. Signature: 		OIL CONSERVATION DIVISION 5-18-15 Approved by:  5-22-15 Title: SUPERVISOR DISTRICT #3 Approval Date: MAY 22 2015  Ar	
Printed name: Marie E. Jaramillo			
Title: Permitting Tech III			
E-mail Address: Marie.jaramillo@wpenergy.com			
Date:	Phone: 505-333-1808		

CONFIDENTIAL