

Submit 1 Copy To Appropriate District Office
District I – (575) 393-6161
1625 N. French Dr., Hobbs, NM 88240
District II – (575) 748-1283
811 S. First St., Artesia, NM 88210
District III – (505) 334-6178
1000 Rio Brazos Rd., Aztec, NM 87410
District IV – (505) 476-3460
1220 S. St. Francis Dr., Santa Fe, NM 87505

State of New Mexico
Energy, Minerals and Natural Resources

Form C-103
Revised July 18, 2013

OIL CONSERVATION DIVISION
1220 South St. Francis Dr.
Santa Fe, NM 87505

WELL API NO. 30-039-31270
5. Indicate Type of Lease STATE <input checked="" type="checkbox"/> FEE <input type="checkbox"/>
6. State Oil & Gas Lease No. VO-9212
7. Lease Name or Unit Agreement Name Gallo Canyon Unit
8. Well Number 007H
9. OGRID Number 282327
10. Pool name or Wildcat Counselors-Gallup Dakota

SUNDRY NOTICES AND REPORTS ON WELLS
(DO NOT USE THIS FORM FOR PROPOSALS TO DRILL OR TO DEEPEN OR PLUG BACK TO A DIFFERENT RESERVOIR. USE "APPLICATION FOR PERMIT" (FORM C-101) FOR SUCH PROPOSALS.)

1. Type of Well: Oil Well ☒ Gas Well ☐ Other ☐

2. Name of Operator
Encana Oil & Gas (USA) Inc.

3. Address of Operator
370 17th Street, Suite 1700, Denver CO 80202

4. Well Location

Unit Letter M : 231 feet from the South line and 555 feet from the West line
Section 15 Township 23N Range 6W NMPM Rio Arriba County

11. Elevation (Show whether DR, RKB, RT, GR, etc.)
6872' GR

12. Check Appropriate Box to Indicate Nature of Notice, Report or Other Data

NOTICE OF INTENTION TO:

PERFORM REMEDIAL WORK ☐ PLUG AND ABANDON ☐
TEMPORARILY ABANDON ☐ CHANGE PLANS ☐
PULL OR ALTER CASING ☐ MULTIPLE COMPL ☐
DOWNHOLE COMMINGLE ☐
CLOSED-LOOP SYSTEM ☐
OTHER: ☐

SUBSEQUENT REPORT OF:

REMEDIAL WORK ☐ ALTERING CASING ☐
COMMENCE DRILLING OPNS. ☐ P AND A ☐
CASING/CEMENT JOB ☐
OTHER: Unit Well Re-naming ☒

13. Describe proposed or completed operations. (Clearly state all pertinent details, and give pertinent dates, including estimated date of starting any proposed work). SEE RULE 19.15.7.14 NMAC. For Multiple Completions: Attach wellbore diagram of proposed completion or recompletion.

Encana is submitting the following Well Name change and Well Number change for this well per OCD order R-13718-A, effective 06/28/15.
The Well Name and Well Number will change from the Gallo Canyon Unit M15-2306 01H to the Gallo Canyon Unit 007H.
The Well Name and Well Number changes were approved by the BLM on 05/27/15 (see previous sundry on Federal form)

OIL CONS. DIV DIST. 3

AUG 05 2015

Spud Date:

N/A

Rig Release Date:

N/A

I hereby certify that the information above is true and complete to the best of my knowledge and belief.

SIGNATURE Holly Hill TITLE Senior Regulatory Analyst DATE July 23, 2015

Type or print name Holly Hill E-mail address: holly.hill@encana.com PHONE: 720-876-5331

For State Use Only

APPROVED BY: [Signature] TITLE Line Manager II DATE 9-4-15

Conditions of Approval (if any)

DISTRICT I
1625 N. French Dr., Hobbs, N.M. 88240
Phone: (575) 393-6161 Fax: (575) 393-0720

DISTRICT II
811 S. First St., Artesia, N.M. 88210
Phone: (575) 748-1283 Fax: (575) 748-9720

DISTRICT III
1000 Rio Brazos Rd., Artesia, N.M. 87410
Phone: (505) 334-6178 Fax: (505) 334-6170

DISTRICT IV
1220 S. St. Francis Dr., Santa Fe, NM 87505
Phone: (505) 476-3460 Fax: (505) 476-3462

State of New Mexico
Energy, Minerals & Natural Resources Department

Form C-102
Revised August 1, 2011

Submit one copy to appropriate
District Office

OIL CONSERVATION DIVISION
1220 South St. Francis Dr.
Santa Fe, NM 87505

☐ AMENDED REPORT

WELL LOCATION AND ACREAGE DEDICATION PLAT

¹ API Number 30-039-31270		² Pool Code 13379		³ Pool Name COUNSELORS GALLUP-DAKOTA	
⁴ Property Code 315083		⁵ Property Name GALLO CANYON UNIT			⁶ Well Number 007H
⁷ OGRID No. 282327		⁸ Operator Name ENCANA OIL & GAS (USA) INC.			⁹ Elevation 6945.2'

¹⁰ Surface Location

UL or lot no.	Section	Township	Range	Lot Idn	Feet from the	North/South line	Feet from the	East/West line	County
M	15	23N	6W		231'	SOUTH	555'	WEST	RIO ARRIBA

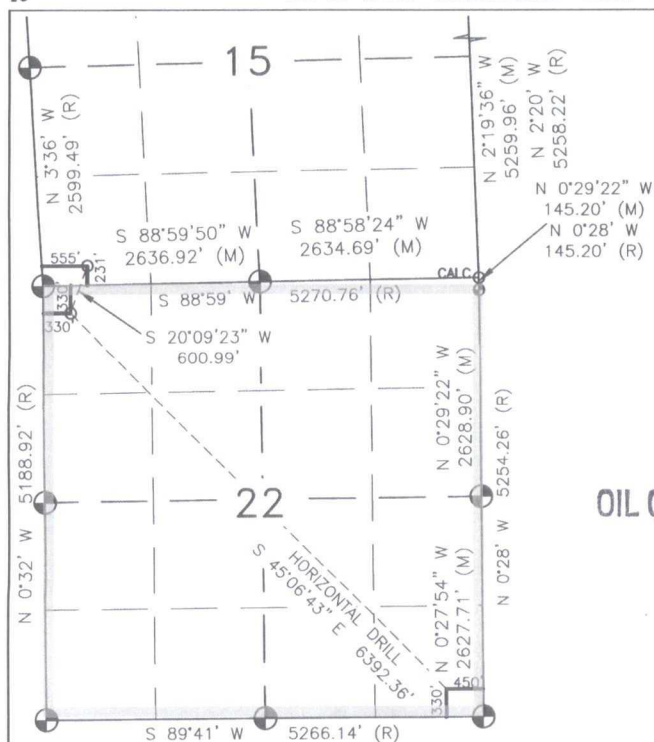
¹¹ Bottom Hole Location If Different From Surface

UL or lot no.	Section	Township	Range	Lot Idn	Feet from the	North/South line	Feet from the	East/West line	County
P	22	23N	6W		330'	SOUTH	450'	EAST	SANDOVAL

¹² Dedicated Acres Penetrated Spacing Units: ALL Sec 22 (640 acres) 5,120 Acres Sec. 22-26, 34-36 - Undivided Unit	¹³ Joint or Infill	¹⁴ Consolidation Code	¹⁵ Order No. R-13718-A - 5,120 ACRES (COMMITTED)
--	-------------------------------	----------------------------------	--

NO ALLOWABLE WILL BE ASSIGNED TO THIS COMPLETION UNTIL ALL INTERESTS HAVE BEEN CONSOLIDATED
OR A NON-STANDARD UNIT HAS BEEN APPROVED BY THE DIVISION

16



WELL FLAG

LAT. 36.218280° N (NAD83)
LONG. 107.462860° W (NAD83)
LAT. 36.218266° N (NAD27)
LONG. 107.462256° W (NAD27)

ENTRY POINT

LAT. 36.216731° N (NAD83)
LONG. 107.463562° W (NAD83)
LAT. 36.216717° N (NAD27)
LONG. 107.462958° W (NAD27)

BOTTOM HOLE

LAT. 36.204342° N (NAD83)
LONG. 107.448217° W (NAD83)
LAT. 36.204328° N (NAD27)
LONG. 107.447613° W (NAD27)

OIL CONS. DIV DIST. 3

JUN 04 2015

¹⁷ OPERATOR CERTIFICATION

I hereby certify that the information contained herein is true and complete to the best of my knowledge and belief, and that this organization either owns a working interest or unleased mineral interest in the land including the proposed bottom hole location or has a right to drill this well at this location pursuant to a contract with an owner of such a mineral or working interest, or to a voluntary pooling agreement or a compulsory pooling order heretofore entered by the division.

Katie Wegner 05/06/15
Signature Date

Katie Wegner

Printed Name

katie.wegner@encana.com

E-mail Address


SURVEYOR CERTIFICATION

I hereby certify that the well location shown on this plat was plotted from field notes of actual surveys made by me or under my supervision, and that the same is true and correct to the best of my belief.

JUNE 18, 2014

Date of Survey

Signature and Seal of Professional Surveyor:



NORTHWEST CORNER SEC 22
LAT. 36.217621° N (NAD83)
LONG. 107.464690° W (NAD83)
LAT. 36.203377° N (NAD27)
LONG. 107.428265° W (NAD27)

SOUTHWEST CORNER SEC 22
LAT. 36.203369° N (NAD83)
LONG. 107.464528° W (NAD83)
LAT. 36.188827° N (NAD27)
LONG. 107.428296° W (NAD27)

NORTHEAST CORNER SEC 22
LAT. 36.217877° N (NAD83)
LONG. 107.446829° W (NAD83)
LAT. 36.203242° N (NAD27)
LONG. 107.410460° W (NAD27)

SOUTHEAST CORNER SEC 22
LAT. 36.203443° N (NAD83)
LONG. 107.446683° W (NAD83)
LAT. 36.188655° N (NAD27)
LONG. 107.410487° W (NAD27)

ALL CORNERS
FND 3/4" BC
BLM 1964

FND WC 3/4"
BC BLM 1964

DISTRICT I

1625 N. French Dr., Hobbs, N.M. 88240
Phone: (575) 393-6161 Fax: (575) 393-0720

DISTRICT II

811 S. First St., Artesia, N.M. 88210
Phone: (575) 748-1283 Fax: (575) 748-9720

DISTRICT III

1000 Rio Brazos Rd., Artesia, N.M. 87410
Phone: (505) 334-6178 Fax: (505) 334-6170

DISTRICT IV

1220 S. St. Francis Dr., Santa Fe, NM 87505
Phone: (505) 478-3480 Fax: (505) 478-3462

State of New Mexico
Energy, Minerals & Natural Resources Department

Form C-102
Revised August 1, 2011

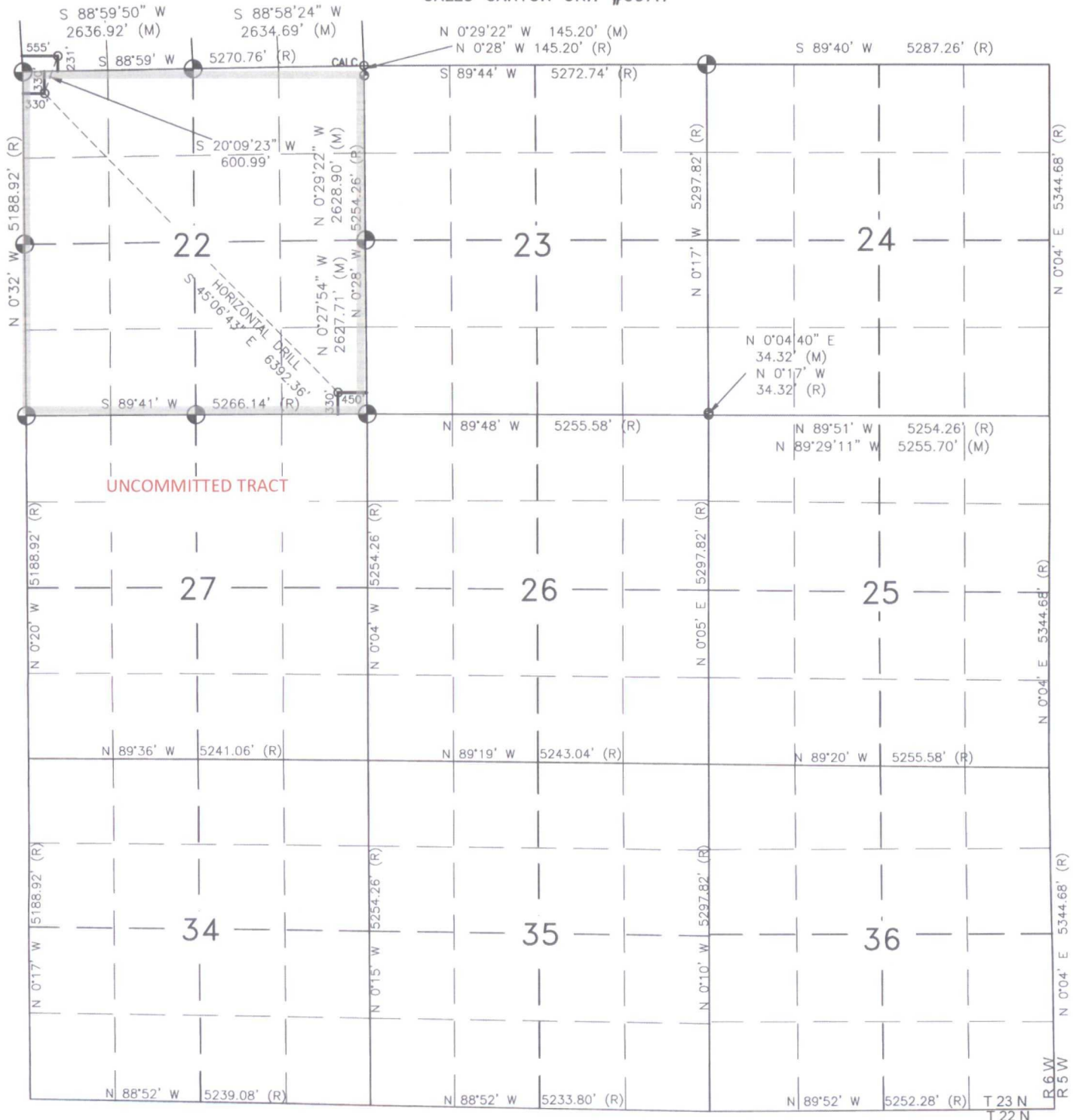
Submit one copy to appropriate
District Office

OIL CONSERVATION DIVISION

1220 South St. Francis Dr.
Santa Fe, NM 87505

ENCANA OIL & GAS (USA) INC.
GALLO CANYON UNIT #007H

☐ AMENDED REPORT

**WELL FLAG**

LAT. 36.218280° N (NAD83)
LONG. 107.462860° W (NAD83)
LAT. 36.218266° N (NAD27)
LONG. 107.462256° W (NAD27)

ENTRY POINT

LAT. 36.216731° N (NAD83)
LONG. 107.463562° W (NAD83)
LAT. 36.216717° N (NAD27)
LONG. 107.462958° W (NAD27)

BOTTOM HOLE

LAT. 36.204342° N (NAD83)
LONG. 107.448217° W (NAD83)
LAT. 36.204328° N (NAD27)
LONG. 107.447613° W (NAD27)