

District I
1625 N. French Dr., Hobbs, NM 88240
District II
1301 W. Grand Avenue, Artesia, NM 88210
District III
1000 Rio Brazos Road, Aztec, NM 87410
District IV
1220 S. St. Francis Dr., Santa Fe, NM 87505

State of New Mexico
Energy Minerals and Natural Resources
Oil Conservation Division
1220 South St. Francis Dr.
Santa Fe, NM 87505

Form C-144
June 1, 2004

For drilling and production facilities, submit to appropriate NMOCD District Office.
For downstream facilities, submit to Santa Fe office

Pit or Below-Grade Tank Registration or Closure

Is pit or below-grade tank covered by a "general plan"? Yes No

(WFS CLOSURE) Type of action: Registration of a pit or below-grade tank Closure of a pit or below-grade tank

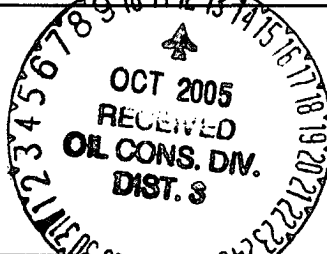
Operator: BRECK OPERATING CORP Telephone: _____ e-mail address: _____
Address: PO BOX 911 BRECKENRIDGE, TX 764240911
Facility or well name: KUTZ GOVT #010 API #: 30-045-07487 U/L or Qtr/Qtr G SEC 18 T 28N R 10W
County: SAN JUAN Latitude 36.66496 Longitude -107.93302 NAD: 1927 1983
Surface Owner: Federal State Private Indian

<p>Pit Type: Drilling <input type="checkbox"/> Production <input checked="" type="checkbox"/> Disposal <input type="checkbox"/> Workover <input type="checkbox"/> Emergency <input type="checkbox"/> Lined <input type="checkbox"/> Unlined <input checked="" type="checkbox"/> Liner Type: Synthetic <input checked="" type="checkbox"/> Thickness _____ mil Clay <input type="checkbox"/> Pit Volume <u>77</u> bbl</p>	<p>Below-grade tank Volume: _____ bbl Type of fluid: _____ Construction Material: _____ Double-walled, with leak detection? Yes <input checked="" type="checkbox"/> If not, explain why not.</p>
---	---

Depth to ground water (vertical distance from bottom of pit to seasonal high water elevation of ground water.)	Less than 50 feet 50 feet or more, but less than 100 feet 100 feet or more	(20 points) (10 points) (0 points)	<u>0</u>
Wellhead protection area: (Less than 200 feet from a private domestic water source, or less than 1000 feet from all other water sources.)	Yes No	(20 points) (0 points)	<u>0</u>
Distance to surface water: (Horizontal distance to all wetlands, playas, irrigation canals, ditches, and perennial and ephemeral watercourses.)	Less than 200 feet 200 feet to 1,000 feet Greater than 1,000 feet	(20 points) (10 points) (0 points)	<u>0</u>
Ranking Score (TOTAL POINTS):			<u>0</u>

If this is a pit closure: (1) Attach a diagram of the facility showing the pit's relationship to other equipment and tanks. (2) Indicate disposal location: (check the onsite box if you are burying in place) onsite offsite If offsite, name of facility _____. (3) Attach a general description of remedial action taken including remediation start date and end date. (4) Groundwater encountered: No Yes If yes, show depth below ground surface _____ ft. and attach sample results. (5) Attach soil sample results and a diagram of sample locations and excavations.

Additional Comments: _____ Meter: 35060



I hereby certify that the information above is true and complete to the best of my knowledge and belief. I further certify that the above-described pit or below-grade tank has been/will be constructed or closed according to NMOCD guidelines , a general permit , or an (attached) alternative OCD-approved plan

Date: 9/18/05
Printed Name/Title Mark Harvey for Williams Field Services Signature Mark Harvey FOR WFS

Your certification and NMOCD approval of this application/closure does not relieve the operator of liability should the contents of the pit or tank contaminate ground water or otherwise endanger public health or the environment. Nor does it relieve the operator of its responsibility for compliance with any other federal, state, or local laws and/or regulations.

Approval: _____
Printed Name/Title DEPUTY OIL & GAS INSPECTOR, DIST. 3 Signature Wendy Furry Date: OCT 12 2005

ADDENDUM TO OCD FORM C-144

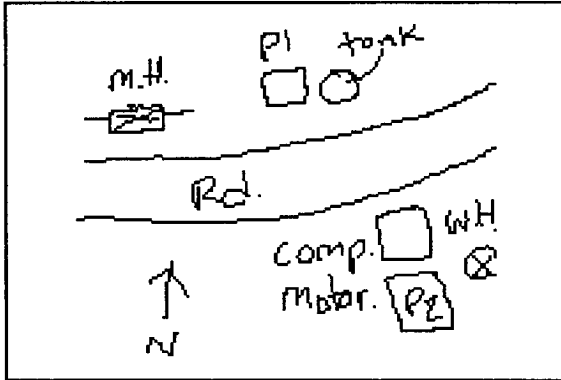
Operator: BRECK OPERATING CORP

API 30-045-07487

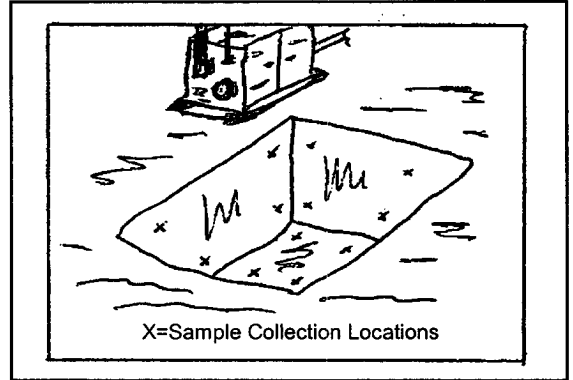
Well Name: KUTZ GOVT #010

Meter: 35060

Facility Diagram:



Sampling Diagram:



Pit Dimensions

Length 12 Ft.
 Width 12 Ft.
 Depth 3 Ft.

Location of Pit Center

Latitude 36.66469
 Longitude -107.9339
 (NAD 1927)

Pit ID

350601

Pit Type

Other

Date Closure Started: 6/21/04

Date Closure Completed: 6/21/04

Closure Method: Pushed In

Bedrock Encountered ?

Cubic Yards Excavated:

Vertical Extent of Equipment Reached ?

Description Of Closure Action:

The pit was assessed and sampled in accordance with NMOCD guidelines. Based on assessment findings, the pit was backfilled.

Pit Closure Sampling:

Sample ID	Sample Date	Head Space	BTEX Total (mg/kg)	Benzene (mg/kg)	TPH DRO (mg/kg)	Purpose	Location	Depth
141827JAN04	1/27/04		0	0	0	ASSESS	Flr	3

Lab Project Number: 6078887
Client Project ID: NM PIT PROGRAM

Lab Sample No: 606798973 Project Sample Number: 6078887-006 Date Collected: 01/27/04 14:18
Client Sample ID: 141827JAN04 Matrix: Soil Date Received: 02/03/04 10:00

Parameters	Results	Units	Report Limit	DF	Analyzed	By	CAS No.	Qual	RegLmt
------------	---------	-------	--------------	----	----------	----	---------	------	--------

GC Semivolatiles

Total Extractable Hydrocarbons Prep/Method: OA2 / OA2

Mineral Spirits	ND	mg/kg	12.		1.2 02/05/04 00:04	RMN1			
Jet Fuel	ND	mg/kg	12.		1.2 02/05/04 00:04	RMN1			
Kerosene	ND	mg/kg	12.		1.2 02/05/04 00:04	RMN1			
Diesel Fuel	ND	mg/kg	12.		1.2 02/05/04 00:04	RMN1	68334-30-5		
Fuel Oil	ND	mg/kg	12.		1.2 02/05/04 00:04	RMN1	68334-30-5		
Motor Oil	ND	mg/kg	12.		1.2 02/05/04 00:04	RMN1			
n-Tetracosane, (S)	109	%			1.0 02/05/04 00:04	RMN1	646-31-1		
p-Terphenyl (S)	105	%			1.0 02/05/04 00:04	RMN1	92-94-4		
Date Extracted	02/04/04				02/04/04				

Organics Prep

Percent Moisture	Method: SM 2540G								
Percent Moisture	17.3	%			1.0 02/04/04			DPB	

GC Volatiles

Aromatic Volatile Organics Prep/Method: EPA 5030 Medium Soil / EPA 8021

Benzene	ND	ug/kg	60.		1.2 02/04/04 16:04	ARF	71-43-2		
Ethylbenzene	ND	ug/kg	60.		1.2 02/04/04 16:04	ARF	100-41-4		
Toluene	ND	ug/kg	60.		1.2 02/04/04 16:04	ARF	108-88-3		
Xylene (Total)	ND	ug/kg	150		1.2 02/04/04 16:04	ARF	1330-20-7		
a,a,a-Trifluorotoluene (S)	95	%			1.0 02/04/04 16:04	ARF	98-08-8		

REPORT OF LABORATORY ANALYSIS

This report shall not be reproduced, except in full,
without the written consent of Pace Analytical Services, Inc.