

UNITED STATES  
DEPARTMENT OF THE INTERIOR  
BUREAU OF LAND MANAGEMENT

**SUNDRY NOTICES AND REPORTS ON WELLS**

Do not use this form for proposals to drill or to deepen or reentry to a different reservoir.  
Use "APPLICATION FOR PERMIT---" for such proposals

**SUBMIT IN TRIPLICATE**

1. Type of Well

☐ Oil ☒ Gas ☐ Other

2. Name of Operator

D.J. Simmons Inc.

3. Address and Telephone No.

1009 Ridgeway Place, Suite 200, Farmington NM 87401 (505) 326-3753

4. Location of Well (Footage, Sec., T., R., M., or Survey Description)

Surface location; 1720' FNL x 1760' FWL, Section 21, T29N, R9W

FORM APPROVED

Budget Bureau No. 1004-0135

Expires: March 31, 1993

5. Lease Designation and Serial No.  
SF-080245-B

6. If Indian, Allottee or Tribe Name  
N/A

7. If Unit or CA, Agreement Designation

8. Well Name and No.

L.V. Hamner A

9. API Well No. 1A

30 045 23389

10. Field and Pool, or Exploratory Area  
Blanco Mesa Verde/Otero Chacra

11. County or Parish, State  
San Juan County, New Mexico

**CHECK APPROPRIATE BOX(s) TO INDICATE NATURE OF NOTICE, REPORT, OR OTHER DATA**

TYPE OF SUBMISSION

☒ Notice of Intent

☐ Subsequent Report

☐ Final Abandonment Notice

TYPE OF ACTION

☐ Abandonment

☐ Recompletion

☐ Plugging Back

☐ Casing Repair

☐ Altering Casing

☒ Other Menefee refrac/pay add

☐ Change of Plans

☐ New Construction

☐ Non-Routine Fracturing

☐ Water Shut-Off

☐ Conversion to Injection

☐ Dispose Water

(Note: Report results of multiple completion on Well Completion or Recompletion Report and Log form.)

13. Describe Proposed or Completed Operations (Clearly state all pertinent details, and give pertinent dates, including estimated date of starting any proposed work. If well is directionally drilled, give subsurface locations and measured and true vertical depth for all markers and zones pertinent to this work.)\*

D.J. Simmons Inc. plans a Menefee refrac/pay add. Estimated start date February 9, 2006.

14. I hereby certify that the foregoing is true and correct

Signed

John Byrom

Title President

Date: January 9, 2006

(This space for Federal or State office use)

Approved by

Matt Halburd

Title

PETE ENG

Date

1/13/06

Conditions of approval, if any:


Title 18 U.S.C. Section 1001, makes it a crime for any person knowingly and willfully to make to any department or agency of the United States any false, fictitious or fraudulent statements or representations as to any matter within its jurisdiction.

\*See Instruction on Reverse Side

(Sundry 8-14-96 Temp Aband.doc)

**CONDITIONS OF APPROVAL**

Adhere to previously issued stipulations.



Submit 3 Copies To Appropriate District  
Office  
District I  
1625 N. French Dr., Hobbs, NM 88240  
District II  
1301 W. Grand Ave., Artesia, NM 88210  
District III  
1000 Rio Brazos Rd., Aztec, NM 87410  
District IV  
1220 S. St. Francis Dr., Santa Fe, NM  
87505

State of New Mexico  
Energy, Minerals and Natural Resources

Form C-103  
May 27, 2004

OIL CONSERVATION DIVISION  
1220 South St. Francis Dr.  
Santa Fe, NM 87505

WELL API NO. 30-045- 23389
5. Indicate Type of Lease STATE <input type="checkbox"/> FEE <input type="checkbox"/>
6. State Oil & Gas Lease No. Federal SF-080245-B
7. Lease Name or Unit Agreement Name L.V. Hamner A
8. Well Number 1A
9. OGRID Number 05578
10. Pool name or Wildcat Blanco MV & Otero Chacra

SUNDRY NOTICES AND REPORTS ON WELLS  
(DO NOT USE THIS FORM FOR PROPOSALS TO DRILL OR TO DEEPEN OR PLUG BACK TO A  
DIFFERENT RESERVOIR. USE "APPLICATION FOR PERMIT" (FORM C-101) FOR SUCH  
PROPOSALS.)

1. Type of Well: Oil Well ☐ Gas Well ☒ Other

2. Name of Operator  
DJ Simmons Inc.

3. Address of Operator  
1009 Ridgeway Place, Suite 200 Farmington, NM 87401

4. Well Location

Unit Letter F : 1720 feet from the North line and 1760 feet from the West line

Section 21 Township 29N Range 9W NMPM County San Juan

11. Elevation (Show whether DR, RKB, RT, GR, etc.)  
5619' GL

Pit or Below-grade Tank Application ☒ or Closure ☐

Pit typen Blow Pit Depth to Groundwater <100' Distance from nearest fresh water well >1000' Distance from nearest surface water >100'

Pit Liner Thickness: N/A mil Below-Grade Tank: Volume N/A bbls; Construction Material Earthen Bermed pit.

12. Check Appropriate Box to Indicate Nature of Notice, Report or Other Data

NOTICE OF INTENTION TO:

PERFORM REMEDIAL WORK ☐ PLUG AND ABANDON ☐  
TEMPORARILY ABANDON ☐ CHANGE PLANS ☐  
PULL OR ALTER CASING ☐ MULTIPLE COMPL ☐

OTHER: Menefee refrad/ payadd ☒

SUBSEQUENT REPORT OF:

REMEDIAL WORK ☐ ALTERING CASING ☐  
COMMENCE DRILLING OPNS. ☐ P AND A ☐  
CASING/CEMENT JOB ☐

OTHER: ☐

13. Describe proposed or completed operations. (Clearly state all pertinent details, and give pertinent dates, including estimated date of starting any proposed work). SEE RULE 1103. For Multiple Completions: Attach wellbore diagram of proposed completion or recompletion.

DJ Simmons, Inc. plans a Menefee refrac/pay add work over. A earthen bermed blow pit will be constructed, see attached proposed blow pit location map. Blow pit will be closed per NMOCD guidelines. Estimated start date February 9, 2006.

I hereby certify that the information above is true and complete to the best of my knowledge and belief. I further certify that any pit or below-grade tank has been/will be constructed or closed according to NMOCD guidelines ☒, a general permit ☐ or an (attached) alternative OCD-approved plan ☐.

SIGNATURE John Byrom TITLE President DATE January, 10, 2006

Type or print name John Byrom E-mail address: jbyrom@djsimmonsinc.com Telephone No. 505 326 3753

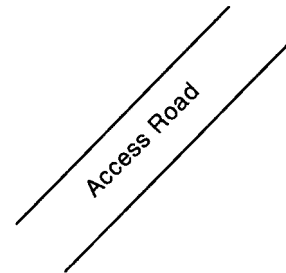
For State Use Only

APPROVED BY: \_\_\_\_\_ TITLE \_\_\_\_\_ DATE \_\_\_\_\_

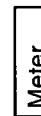
Conditions of Approval (if any):

# LEGEND

Gas - - - - -  
 Water - - - - -  
 Oil - - - - -  
 Combined Fluids - - - - -

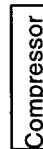
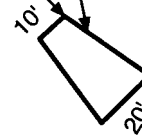


○ Riser



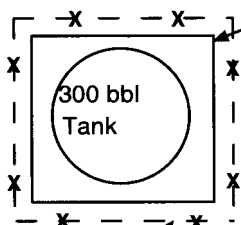
70'-0"

Proposed Blow Pit Location

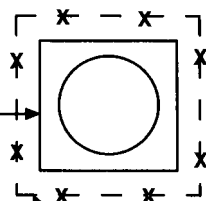


Sep

Berm



Berm



Fence

Fence



DJ SIMMONS, INC.

**DJ SIMMONS INC**

1009 Ridgeway Place, Ste.200  
 Farmington, NM 87401

Reviewed KM

Approved

Drawn CDS

One Call ID #

Date 1/4/06

**L.V. Hamner A-1A**

**Proposed Blow Pit  
 Site Map**

**Sec 21 T29N R9W**

**San Juan Conty, New Mexico**