

District I
1625 N. French Dr., Hobbs, NM 88240
District II
1301 W. Grand Avenue, Artesia, NM 88210
District III
1000 Rio Brazos Road, Aztec, NM 87410
District IV
1220 S. St. Francis Dr., Santa Fe, NM 87505

State of New Mexico
Energy Minerals and Natural Resources

Oil Conservation Division
1220 South St. Francis Dr.
Santa Fe, NM 87505

Form C-144
June 1, 2004

For drilling and production facilities, submit to appropriate NMOCD District Office.
For downstream facilities, submit to Santa Fe office

Pit or Below-Grade Tank Registration or Closure

Is pit or below-grade tank covered by a "general plan"? Yes ☒ No ☐

Type of action: Registration of a pit or below-grade tank ☐ Closure of a pit or below-grade tank ☒

Operator: BP America Production Company Telephone: (505)326-9200 e-mail address: _____
Address: 200 Energy Ct. Farmington, NM 87401
Facility or well name: Mudge LS#8 API #: 3004510932 U/L or Qtr/Qtr A Sec 12 T 31N R 11W
County: San Juan Latitude _____ Longitude _____ NAD: 1927 ☐ 1983 ☐
Surface Owner: Federal ☐ State ☐ Private ☐ Indian ☐


Pit Type: Drilling <input type="checkbox"/> Production <input type="checkbox"/> Disposal <input checked="" type="checkbox"/> Workover <input type="checkbox"/> Emergency <input type="checkbox"/> Lined <input type="checkbox"/> Unlined <input type="checkbox"/> Liner type: Synthetic <input type="checkbox"/> Thickness _____ mil Clay <input type="checkbox"/> Pit Volume _____ bbl	Below-grade tank Volume: _____ bbl Type of fluid: _____ Construction material: _____ Double-walled, with leak detection? Yes <input type="checkbox"/> If not, explain why not. _____
Depth to ground water (vertical distance from bottom of pit to seasonal high water elevation of ground water.)	Less than 50 feet (20 points) 50 feet or more, but less than 100 feet (10 points) 100 feet or more (0 points)
Wellhead protection area: (Less than 200 feet from a private domestic water source, or less than 1000 feet from all other water sources.)	Yes (20 points) No (0 points)
Distance to surface water: (horizontal distance to all wetlands, playas, irrigation canals, ditches, and perennial and ephemeral watercourses.)	Less than 200 feet (20 points) 200 feet or more, but less than 1000 feet (10 points) 1000 feet or more (0 points)
Ranking Score (Total Points)	

If this is a pit closure: (1) Attach a diagram of the facility showing the pit's relationship to other equipment and tanks. (2) Indicate disposal location: (check the onsite box if your are burying in place) onsite ☐ offsite ☐ If offsite, name of facility _____. (3) Attach a general description of remedial action taken including remediation start date and end date. (4) Groundwater encountered: No ☐ Yes ☐ If yes, show depth below ground surface _____ ft. and attach sample results. (5) Attach soil sample results and a diagram of sample locations and excavations.

Additional Comments:

See Attached Documentation

1 of 3



I hereby certify that the information above is true and complete to the best of my knowledge and belief. I further certify that the above-described pit or below-grade tank has been/will be constructed or closed according to NMOCD guidelines ☒, a general permit ☐, or an (attached) alternative OCD-approved plan ☐.

Date: 11/01/2005

Printed Name/Title Jeffrey C. Blagg, Agent

Signature Jeffrey C. Blagg

Your certification and NMOCD approval of this application/closure does not relieve the operator of liability should the contents of the pit or tank contaminate ground water or otherwise endanger public health or the environment. Nor does it relieve the operator of its responsibility for compliance with any other federal, state, or local laws and/or regulations.

Approval:

DEPUTY OIL & GAS INSPECTOR, DIST. 3

Printed Name/Title

Signature Denny Focht

DEC 14 2005
Date:

3004510932

CLIENT: <u>BP</u>	BLAGG ENGINEERING, INC. P.O. BOX 87, BLOOMFIELD, NM 87413 (505) 632-1199	LOCATION NO: <u>80885</u> C.D.C. NO: <u>9413</u>
-------------------	--	---

FIELD REPORT: CLOSURE VERIFICATION

PAGE No: 1 of 1

LOCATION: NAME: <u>MUDGE LS</u> WELL #: <u>8</u> PIT: <u>ABAND.</u>	DATE STARTED: <u>8/16/01</u> DATE FINISHED: _____
QUAD/UNIT: <u>A SEC: 12 TWP: 31N RNG: 11W PM: NM CNTY: SJ ST: NM</u>	ENVIRONMENTAL SPECIALIST: <u>NV</u>
QTR/FOOTAGE: <u>990N/990W NE/NE</u> CONTRACTOR: <u>FUNT</u>	

EXCAVATION APPROX. <u>NA</u> FT. x <u>NA</u> FT. x <u>NA</u> FT. DEEP. CUBIC YARDAGE: <u>NA</u>
DISPOSAL FACILITY: <u>ON-SITE</u> REMEDIATION METHOD: <u>CLOSE AS IS</u>
LAND USE: <u>RANGE - CUM</u> LEASE: <u>SF - 078040</u> FORMATION: <u>MV</u>

FIELD NOTES & REMARKS: PIT LOCATED APPROXIMATELY <u>81</u> FT. <u>N24W</u> FROM WELLHEAD
DEPTH TO GROUNDWATER: <u>>100'</u> NEAREST WATER SOURCE: <u>>1000'</u> NEAREST SURFACE WATER: <u>>1000'</u>
NMOC RANKING SCORE: <u>0</u> NMOC TPH CLOSURE STD: <u>5000</u> PPM

SOIL AND EXCAVATION

DESCRIPTION:

OVM CALIB. READ: 54.5 ppm
OVM CALIB. GAS = 100 ppm RF = 0.52
TIME: 7:30 am DATE: 0840

CHECK ONE

- ☒ PIT ABANDONED
☐ STEEL TANK INSTALLED
☐ FIBERGLASS TANK INSTALLED

SOIL TYPE: SAND / SILTY SAND / SILT / SILTY CLAY / CLAY / GRAVEL / OTHER BEDROCK (SANDSTONE)
SOIL COLOR: BEDROCK - OLIVE TO LT. GRAY

COHESION (ALL OTHERS): NON COHESIVE / SLIGHTLY COHESIVE / COHESIVE / HIGHLY COHESIVE
CONSISTENCY (NON COHESIVE SOILS): LOOSE / FIRM / DENSE / VERY DENSE
PLASTICITY (CLAYS): NON PLASTIC / SLIGHTLY PLASTIC / COHESIVE / MEDIUM PLASTIC / HIGHLY PLASTIC
DENSITY (COHESIVE CLAYS & SILTS): SOFT / FIRM / STIFF / VERY STIFF / HARD
MOISTURE: DRY / SLIGHTLY MOIST / MOIST / WET / SATURATED / SUPER SATURATED
DISCOLORATION/STAINING OBSERVED: YES / NO EXPLANATION - SEE SOIL COLOR ABOVE
HC ODOR DETECTED: YES / NO EXPLANATION - SLIGHT

CLOSEDSAMPLE TYPE: GRAB / COMPOSITE - # OF PTS. 1

ADDITIONAL COMMENTS: WATER WIND TEST HOLE FROM RECENT ARECIP. COLLECTED SAMPLE FROM
BEDROCK BOTTOM
BEDROCK FRAGMENT & PULVERIZED W/ SHOVEL.
BEDROCK - FRIABLE, HARD.

SCALE



0 FT

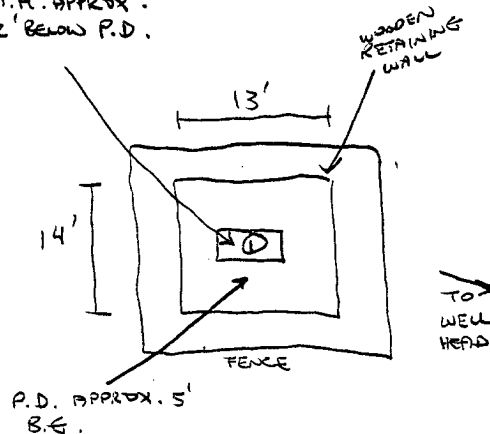
FIELD 418.1 CALCULATIONS

SAMP. TIME	SAMPLE I.D.	LAB No:	WEIGHT (g)	ML. FREON	DILUTION	READING	CALC. ppm

PIT PERIMETER

PIT PROFILE

T.H. APPROX.
2' BELOW P.D.



P.D. = PIT DEPRESSION, B.G. = BELOW GRADE
T.H. = TEST HOLE

OVM RESULTS

SAMPLE ID	FIELD HEADSPACE P.D. (ppm)
1 @ 7'	39.6
2 @	
3 @	
4 @	
5 @	

LAB SAMPLES

SAMPLE ID	ANALYSIS	TIME
1 @ 7'	TPH (8015)	0840

NOT APPLICABLE

TRAVEL NOTES:

CALLOUT: 8/15/01 - AFTER. ONSITE: 8/16/01 - MORN.

ENVIROTECH LABS

PRACTICAL SOLUTIONS FOR A BETTER TOMORROW

EPA METHOD 8015 Modified Nonhalogenated Volatile Organics Total Petroleum Hydrocarbons

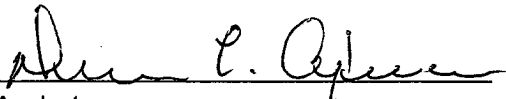
Client:	Blagg / BP	Project #:	94034-010
Sample ID:	1 @ 7'	Date Reported:	08-17-01
Laboratory Number:	20663	Date Sampled:	08-16-01
Chain of Custody No:	9413	Date Received:	08-16-01
Sample Matrix:	Soil	Date Extracted:	08-17-01
Preservative:	Cool	Date Analyzed:	08-17-01
Condition:	Cool and Intact	Analysis Requested:	8015 TPH

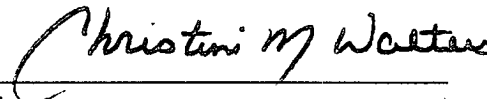
Parameter	Concentration (mg/Kg)	Det. Limit (mg/Kg)
Gasoline Range (C5 - C10)	ND	0.2
Diesel Range (C10 - C28)	ND	0.1
Total Petroleum Hydrocarbons	ND	0.2

ND - Parameter not detected at the stated detection limit.

References: Method 8015B, Nonhalogenated Volatile Organics, Test Methods for Evaluating Solid Waste, SW-846, USEPA, December 1996.

Comments: **Mudge LS #8 Abandoned Pit Grab Sample.**


Analyst


Review