

District I
1625 N. French Dr., Hobbs, NM 88240
District II
1301 W. Grand Avenue, Artesia, NM 88210
District III
1000 Rio Brazos Road, Aztec, NM 87410
District IV
1220 S. St. Francis Dr., Santa Fe, NM 87505

State of New Mexico
Energy Minerals and Natural Resources

Form C-144
June 1, 2004

Oil Conservation Division
1220 South St. Francis Dr.
Santa Fe, NM 87505

For drilling and production facilities, submit to appropriate NMOCD District Office.
For downstream facilities, submit to Santa Fe office

Pit or Below-Grade Tank Registration or Closure

Is pit or below-grade tank covered by a "general plan"? Yes No


Type of action: Registration of a pit or below-grade tank Closure of a pit or below-grade tank

Operator: BP America Production Company Telephone: (505)326-9200 e-mail address: _____
 Address: 200 Energy Ct, Farmington, NM 87401
 Facility or well name: STATE COM B #3A API #: 30-045-22103 U/L or Qtr/Qtr P Sec 16 T 30N R 9W
 County: San Juan Latitude _____ Longitude _____ NAD: 1927 1983
 Surface Owner: Federal State Private Indian

Pit	Below-grade tank
Type: Drilling <input type="checkbox"/> Production <input checked="" type="checkbox"/> Disposal <input type="checkbox"/> Workover <input type="checkbox"/> Emergency <input type="checkbox"/> Lined <input type="checkbox"/> Unlined <input type="checkbox"/> Liner type: Synthetic <input type="checkbox"/> Thickness _____ mil Clay <input type="checkbox"/> Pit Volume _____ bbl	Volume: _____ bbl Type of fluid: _____ Construction material: _____ Double-walled, with leak detection? Yes <input type="checkbox"/> If not, explain why not. _____
Depth to ground water (vertical distance from bottom of pit to seasonal high water elevation of ground water.)	Less than 50 feet (20 points) 50 feet or more, but less than 100 feet (10 points) 100 feet or more (0 points)
Wellhead protection area: (Less than 200 feet from a private domestic water source, or less than 1000 feet from all other water sources.)	Yes (20 points) No (0 points)
Distance to surface water: (horizontal distance to all wetlands, playas, irrigation canals, ditches, and perennial and ephemeral watercourses.)	Less than 200 feet (20 points) 200 feet or more, but less than 1000 feet (10 points) 1000 feet or more (0 points)
Ranking Score (Total Points)	

If this is a pit closure: (1) Attach a diagram of the facility showing the pit's relationship to other equipment and tanks. (2) Indicate disposal location: (check the onsite box if you are burying in place) onsite offsite If offsite, name of facility _____. (3) Attach a general description of remedial action taken including remediation start date and end date. (4) Groundwater encountered: No Yes If yes, show depth below ground surface _____ ft. and attach sample results. (5) Attach soil sample results and a diagram of sample locations and excavations.

Additional Comments:
See Attached Documentation



I hereby certify that the information above is true and complete to the best of my knowledge and belief. I further certify that the above described pit or below-grade tank has been/will be constructed or closed according to NMOCD guidelines , a general permit , or an (attached) alternative OCD-approved plan .

Date: 11/01/2005
Printed Name/Title Jeffrey C. Blagg, Agent Signature Jeffrey C. Blagg

Your certification and NMOCD approval of this application/closure does not relieve the operator of liability should the contents of the pit or tank contaminate ground water or otherwise endanger public health or the environment. Nor does it relieve the operator of its responsibility for compliance with any other federal, state, or local laws and/or regulations.

Approval: DEPUTY OIL & GAS INSPECTOR, DIST. 3 Signature Denny Ford Date: DEC 16 2005

VKL

5004522108

CLIENT: <u>BP</u>	BLAGG ENGINEERING, INC. P.O. BOX 87, BLOOMFIELD, NM 87413 (505) 632-1199	LOCATION NO: <u>81235</u>
		COCR NO: <u>11022</u>

FIELD REPORT: PIT CLOSURE VERIFICATION

PAGE No: 1 of 1

LOCATION: NAME: STATE COM B WELL #: 3A TYPE: SEP
 QUAD/UNIT: P SEC: 16 TWP: 30N RNG: 9W PM: NM CNTY: SS ST: NM
 QTR/FOOTAGE: 1190'S/851'E SEISE CONTRACTOR: FUNT (PARK)

DATE STARTED: 6-13-03
 DATE FINISHED: 6-13-03
 ENVIRONMENTAL SPECIALIST: JCB

EXCAVATION APPROX. 18 FT. x 18 FT. x 3 FT. DEEP. CUBIC YARDAGE: 0
 DISPOSAL FACILITY: NA REMEDIATION METHOD: CLOSE AS IS
 LAND USE: RANGE - STATE LEASE: STATE FORMATION: MV

FIELD NOTES & REMARKS: PIT LOCATED APPROXIMATELY 114 FT. N37°W FROM WELLHEAD.
 DEPTH TO GROUNDWATER: >100' NEAREST WATER SOURCE: >100' NEAREST SURFACE WATER: <500'
 NMOCD RANKING SCORE: 10 NMOCD TPH CLOSURE STD: 1000 PPM

SOIL AND EXCAVATION DESCRIPTION:

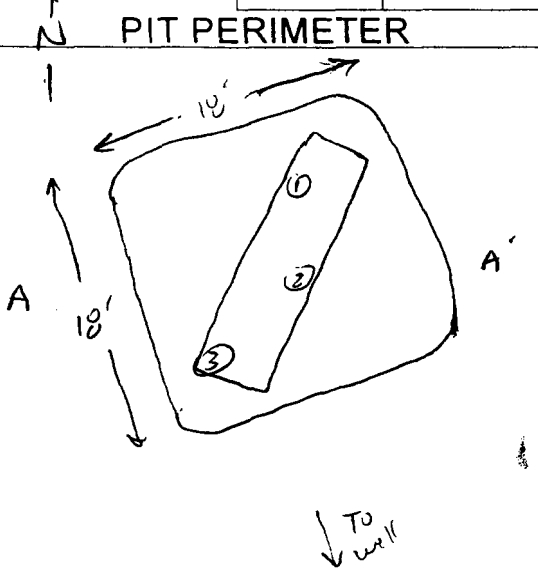
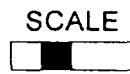
OVM CALIB. READ. = 130.3 ppm
 OVM CALIB. GAS = 250 ppm RF = 0.52
 TIME: 1025 am/pm DATE: 6-13-03

SOIL TYPE: (SAND) SILTY SAND / SILT / SILTY CLAY / CLAY / GRAVEL / OTHER _____
 SOIL COLOR: YELLOW TAN
 COHESION (ALL OTHERS): (NON COHESIVE) SLIGHTLY COHESIVE / COHESIVE / HIGHLY COHESIVE
 CONSISTENCY (NON COHESIVE SOILS): (LOOSE) FIRM / DENSE / VERY DENSE
 PLASTICITY (CLAYS): NON PLASTIC / SLIGHTLY PLASTIC / COHESIVE / MEDIUM PLASTIC / HIGHLY PLASTIC
 DENSITY (COHESIVE CLAYS & SILTS): SOFT / FIRM / STIFF / VERY STIFF / HARD
 MOISTURE: DRY / (SLIGHTLY MOIST) MOIST / WET / SATURATED / SUPER SATURATED
 DISCOLORATION/STAINING OBSERVED: YES / (NO) EXPLANATION - _____
 HC ODOR DETECTED: YES / (NO) EXPLANATION - _____
 SAMPLE TYPE: (GRAB) COMPOSITE - # OF PTS. _____
 ADDITIONAL COMMENTS: EARTHEN PIT. USE BACKHOE TO DIG TEST TRENCH. Soils in trench moist w/ water. No visual or odor evidence of contamination.

CLOSED

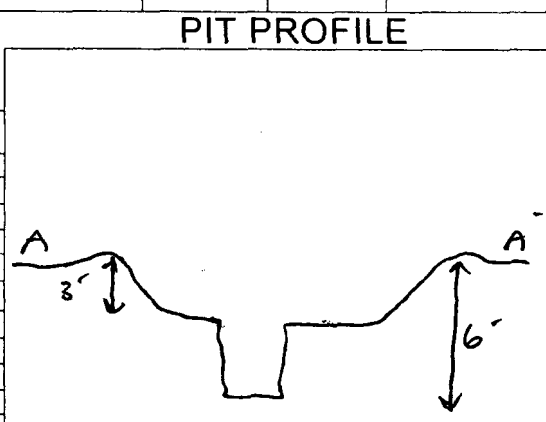
FIELD 418.1 CALCULATIONS

SAMP. TIME	SAMP. ID	LAB NO.	WEIGHT (g)	mL FREON	DILUTION	READING	CALC. (ppm)



OVM READING

SAMPLE ID	FIELD HEADSPACE (ppm)
1 @ 6"	0.0
2 @ 6"	0.0
3 @ 6"	0.0
4 @ 6"	
5 @ 6"	



LAB SAMPLES

SAMPLE ID	ANALYSIS	TIME
2 @ 6"	TPH	0855
<u>PASSED</u>		

P.D. = PIT DEPRESSION; B.G. = BELOW GRADE; B = BELOW
 T.H. = TEST HOLE; ~ = APPROX.; T.B. = TANK BOTTOM

TRAVEL NOTES: CALLOUT: 6/13/03 0710 ONSITE: 6/13/03 0845

ENVIROTECH LABS

PRACTICAL SOLUTIONS FOR A BETTER TOMORROW

EPA METHOD 8015 Modified Nonhalogenated Volatile Organics Total Petroleum Hydrocarbons

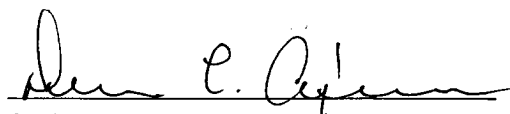
Client:	Blagg / BP	Project #:	94034-010
Sample ID:	Separator #2 @ 6'	Date Reported:	06-17-03
Laboratory Number:	25909	Date Sampled:	06-13-03
Chain of Custody No:	11022	Date Received:	06-16-03
Sample Matrix:	Soil	Date Extracted:	06-16-03
Preservative:	Cool	Date Analyzed:	06-17-03
Condition:	Cool and Intact	Analysis Requested:	8015 TPH


Parameter	Concentration (mg/Kg)	Det. Limit (mg/Kg)
Gasoline Range (C5 - C10)	ND	0.2
Diesel Range (C10 - C28)	19.9	0.1
Total Petroleum Hydrocarbons	19.9	0.2

ND - Parameter not detected at the stated detection limit.

References: Method 8015B, Nonhalogenated Volatile Organics, Test Methods for Evaluating Solid Waste, SW-846, USEPA, December 1996.

Comments: **State Com B #3A.**


Analyst


Review