

District I
1625 N. French Dr., Hobbs, NM 88240
District II
1301 W. Grand Avenue, Artesia, NM 88210
District III
1000 Rio Brazos Road, Aztec, NM 87410
District IV
1220 S. St. Francis Dr., Santa Fe, NM 87505

State of New Mexico
Energy Minerals and Natural Resources

Form C-144
June 1, 2004

Oil Conservation Division
1220 South St. Francis Dr.
Santa Fe, NM 87505

For drilling and production facilities, submit to appropriate NMOCD District Office.
For downstream facilities, submit to Santa Fe office


Pit or Below-Grade Tank Registration or Closure

Is pit or below-grade tank covered by a "general plan"? Yes No

Type of action: Registration of a pit or below-grade tank Closure of a pit or below-grade tank

Operator: BP America Production Company Telephone: (505)326-9200 e-mail address: _____
 Address: 200 Energy Ct. Farmington, NM 87401
 Facility or well name: Roelofs #1 API #: 30045 22874 U/L or Qtr/Qtr F Sec 15 T 29N R 8W
 County: San Juan Latitude _____ Longitude _____ NAD: 1927 1983
 Surface Owner: Federal State Private Indian

Pit	Below-grade tank	
Type: Drilling <input type="checkbox"/> Production <input type="checkbox"/> Disposal <input checked="" type="checkbox"/> Workover <input type="checkbox"/> Emergency <input type="checkbox"/> Lined <input type="checkbox"/> Unlined <input type="checkbox"/> Liner type: Synthetic <input type="checkbox"/> Thickness _____ mil Clay <input type="checkbox"/> Pit Volume _____ bbl	Volume: _____ bbl Type of fluid: _____ Construction material: _____ Double-walled, with leak detection? Yes <input type="checkbox"/> If not, explain why not. _____	
Depth to ground water (vertical distance from bottom of pit to seasonal high water elevation of ground water.)	Less than 50 feet 50 feet or more, but less than 100 feet 100 feet or more	(20 points) (10 points) (0 points)
Wellhead protection area: (Less than 200 feet from a private domestic water source, or less than 1000 feet from all other water sources.)	Yes No	(20 points) (0 points)
Distance to surface water: (horizontal distance to all wetlands, playas, irrigation canals, ditches, and perennial and ephemeral watercourses.)	Less than 200 feet 200 feet or more, but less than 1000 feet 1000 feet or more	(20 points) (10 points) (0 points)
Ranking Score (Total Points)		



If this is a pit closure: (1) Attach a diagram of the facility showing the pit's relationship to other equipment and tanks. (2) Indicate disposal location: (check the onsite box if you are burying in place) onsite offsite If offsite, name of facility _____. (3) Attach a general description of remedial action taken including remediation start date and end date. (4) Groundwater encountered: No Yes If yes, show depth below ground surface _____ ft. and attach sample results. (5) Attach soil sample results and a diagram of sample locations and excavations.

Additional Comments:
See Attached Documentation
1 of 2

I hereby certify that the information above is true and complete to the best of my knowledge and belief. I further certify that the above-described pit or below-grade tank has been/will be constructed or closed according to NMOCD guidelines , a general permit , or an (attached) alternative OCD-approved plan .

Date: 11/01/2005
 Printed Name/Title Jeffrey C. Blagg, Agent Signature Jeffrey C. Blagg

Your certification and NMOCD approval of this application/closure does not relieve the operator of liability should the contents of the pit or tank contaminate ground water or otherwise endanger public health or the environment. Nor does it relieve the operator of its responsibility for compliance with any other federal, state, or local laws and/or regulations.

Approval: DEPUTY OIL & GAS INSPECTOR, DIST. 3 Signature Jeffrey Blagg Date: DEC 14 2005

CLIENT: <u>BP</u>	BLAGG ENGINEERING, INC. P.O. BOX 87, BLOOMFIELD, NM 87413 (505) 632-1199	LOCATION NO: <u>B0906</u> C.O.C. NO: <u>8783</u>
-------------------	--	---

FIELD REPORT: CLOSURE VERIFICATION PAGE No: 1 of 1

LOCATION: NAME: <u>LOELOFS</u> WELL #: <u>1</u> PIT: <u>DEHY</u>	DATE STARTED: <u>10/25/01</u> DATE FINISHED: _____
QUAD/UNIT: <u>F SEC: 15 TWP: 29N RNG: 8W PM: Nm CNTY: SJ ST: NM</u>	ENVIRONMENTAL SPECIALIST: <u>NV</u>
QTR/FOOTAGE: <u>Z115'N/1790'W</u> <u>SE/ND</u> CONTRACTOR: <u>FLWT</u>	

EXCAVATION APPROX. NA FT. x NA FT. x NA FT. DEEP. CUBIC YARDAGE: NA

DISPOSAL FACILITY: ON-SITE REMEDIATION METHOD: CLOSE AS IS

LAND USE: RANGE-BLM LEASE: SF 078415 FORMATION: OK

FIELD NOTES & REMARKS: PIT LOCATED APPROXIMATELY 108 FT. 548E FROM WELLHEAD.

DEPTH TO GROUNDWATER: 2100' NEAREST WATER SOURCE: 21000' NEAREST SURFACE WATER: 21000'

NMDCD RANKING SCORE: 0 NMDCD TPH CLOSURE STD: 5000 PPM

CHECK ONE:

PIT ABANDONED

STEEL TANK INSTALLED

FIBERGLASS TANK INSTALLED

SOIL AND EXCAVATION DESCRIPTION:

DVM CALIB. READ: 53.2 ppm
DVM CALIB. GAS = 100 ppm RF = 0.52
TIME: 9:25 @ PM DATE: 10/23/01

SOIL TYPE: (SAND) / (SILTY SAND) / SILT / SILTY CLAY / CLAY / GRAVEL / OTHER BEDROCK (SANDSTONE)
SOIL COLOR: DK. YELL. BROWN BEDROCK - LT. MED GRAY

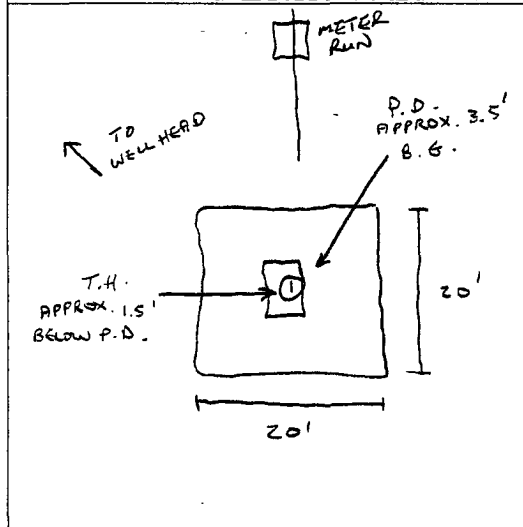
COHESION (ALL OTHERS): (NON COHESIVE) / SLIGHTLY COHESIVE / COHESIVE / HIGHLY COHESIVE
CONSISTENCY (NON COHESIVE SOILS): LOOSE / (FIRM) / DENSE / VERY DENSE
PLASTICITY (CLAYS): NON PLASTIC / SLIGHTLY PLASTIC / COHESIVE / MEDIUM PLASTIC / HIGHLY PLASTIC
DENSITY (COHESIVE CLAYS & SILTS): SOFT / FIRM / STIFF / VERY STIFF / HARD
MOISTURE: DRY / SLIGHTLY MOIST / (MOIST) / WET / SATURATED / SUPER SATURATED (CLOSED)
DISCOLORATION/STAINING OBSERVED: (YES) / NO EXPLANATION - BEDROCK
HC ODOR DETECTED: (YES) / NO EXPLANATION - BEDROCK
SAMPLE TYPE: (GRAB) / COMPOSITE - # OF PTS. -
ADDITIONAL COMMENTS:
BEDROCK BOTTOM

FIELD 418.1 CALCULATIONS

SCALE	SAMP. TIME	SAMPLE I.D.	LAB No:	WEIGHT (g)	ML. FREON	DILUTION	READING	CALC. ppm
0 FT								

PIT PERIMETER

PIT PROFILE



OVM RESULTS

SAMPLE ID	FIELD HEADSPACE PID (ppm)
1 @ 5'	262
2 @	
3 @	
4 @	
5 @	

LAB SAMPLES

SAMPLE ID	ANALYSIS	TIME
1 @ 5'	TAX (BOIS)	09/5
"	STEX (BOZI)	"

(BOTH PASSED)

NOT APPLICABLE

P.D. = PIT DEPRESSION; B.G. = BELOW GRADE
T.H. = TEST HOLE

TRAVEL NOTES: CALLOUT: 10/24/01 - AFTER ONSITE: 10/25/01 - MORN.

ENVIROTECH LABS

PRACTICAL SOLUTIONS FOR A BETTER TOMORROW

EPA METHOD 8015 Modified Nonhalogenated Volatile Organics Total Petroleum Hydrocarbons

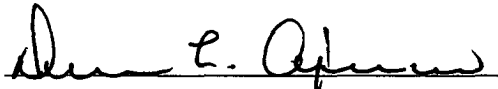
Client:	Blagg / BP	Project #:	94034-010
Sample ID:	1 @ 5'	Date Reported:	10-29-01
Laboratory Number:	21322	Date Sampled:	10-25-01
Chain of Custody No:	8783	Date Received:	10-25-01
Sample Matrix:	Soil	Date Extracted:	10-26-01
Preservative:	Cool	Date Analyzed:	10-26-01
Condition:	Cool and Intact	Analysis Requested:	8015 TPH

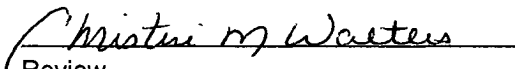
Parameter	Concentration (mg/Kg)	Det. Limit (mg/Kg)
Gasoline Range (C5 - C10)	179	0.2
Diesel Range (C10 - C28)	32.5	0.1
Total Petroleum Hydrocarbons	212	0.2

ND - Parameter not detected at the stated detection limit.

References: Method 8015B, Nonhalogenated Volatile Organics, Test Methods for Evaluating Solid Waste, SW-846, USEPA, December 1996.

Comments: **Roelofs #1 Dehydrator Pit Grab Sample.**


Analyst


Review

ENVIROTECH LABS

PRACTICAL SOLUTIONS FOR A BETTER TOMORROW

EPA METHOD 8021 AROMATIC VOLATILE ORGANICS

Client:	Blagg / BP	Project #:	94034-010
Sample ID:	1 @ 5'	Date Reported:	10-29-01
Laboratory Number:	21322	Date Sampled:	10-25-01
Chain of Custody:	8783	Date Received:	10-25-01
Sample Matrix:	Soil	Date Analyzed:	10-26-01
Preservative:	Cool	Date Extracted:	10-26-01
Condition:	Cool & Intact	Analysis Requested:	BTEX

Parameter	Concentration (ug/Kg)	Det. Limit (ug/Kg)
Benzene	73.6	1.8
Toluene	414	1.7
Ethylbenzene	296	1.5
p,m-Xylene	1,880	2.2
o-Xylene	1,050	1.0
Total BTEX	3,710	


ND - Parameter not detected at the stated detection limit.


Surrogate Recoveries:	Parameter	Percent Recovery
	Fluorobenzene	96 %
	1,4-difluorobenzene	96 %
	Bromochlorobenzene	96 %

References: Method 5030B, Purge-and-Trap, Test Methods for Evaluating Solid Waste, SW-846, USEPA, December 1996.

Method 8021B, Aromatic Volatile Organics, Test Methods for Evaluating Solid Waste, SW-846, USEPA, December 1996.

Comments: Roelofs #1 Dehydrator Pit Grab Sample.


Analyst


Review