

UNITED STATES
DEPARTMENT OF THE INTERIOR
BUREAU OF LAND MANAGEMENT

RECEIVED

NOV 18 2015

FORM APPROVED
OMB No. 1004-0137
Expires: March 31, 2007

SUNDRY NOTICES AND REPORTS ON WELLS
**Do not use this form for proposals to drill or to re-enter an
abandoned well. Use Form 3160-3 (APD) for such proposals.**

SUBMIT IN TRIPLICATE - Other instructions on page 2.

1. Type of Well <input checked="" type="checkbox"/> Oil Well <input type="checkbox"/> Gas Well <input type="checkbox"/> Other		5. Lease Serial No. NMNM118129
2. Name of Operator WPX Energy Production, LLC		6. If Indian, Allottee or Tribe Name
3a. Address PO Box 640 Aztec, NM 87410	3b. Phone No. (include area code) 505-333-1816	7. If Unit of CA/Agreement, Name and/or No.
4. Location of Well (Footage, Sec., T., R., M., or Survey Description) SHL: 956' FSL & 2223' FWL SEC 7 23N 7W RIO ARRIBA BHL: 1138' FSL & 270' FWL SEC 12 23N 8W SAN JUAN		8. Well Name and No. MC 8 COM #410H
		9. API Well No. 30-039-31340
		10. Field and Pool or Exploratory Area BASIN MC/LYRBOOK GL
		11. Country or Parish, State Rio Arriba, NM

12. CHECK THE APPROPRIATE BOX(ES) TO INDICATE NATURE OF NOTICE, REPORT OR OTHER DATA


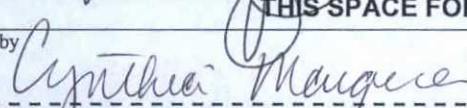
TYPE OF SUBMISSION	TYPE OF ACTION			
<input checked="" type="checkbox"/> Notice of Intent	<input type="checkbox"/> Acidize	<input type="checkbox"/> Deepen	<input type="checkbox"/> Production (Start/Resume)	<input type="checkbox"/> Water Shut-Off
<input type="checkbox"/> Subsequent Report	<input type="checkbox"/> Alter Casing	<input type="checkbox"/> Fracture Treat	<input type="checkbox"/> Reclamation	<input type="checkbox"/> Well Integrity
<input type="checkbox"/> Final Abandonment Notice	<input type="checkbox"/> Casing Repair	<input type="checkbox"/> New Construction	<input type="checkbox"/> Recomplete	<input checked="" type="checkbox"/> Other
	<input type="checkbox"/> Change Plans	<input type="checkbox"/> Plug and Abandon	<input type="checkbox"/> Temporarily Abandon	NAME CHANGE
	<input type="checkbox"/> Convert to Injection	<input type="checkbox"/> Plug Back	<input type="checkbox"/> Water Disposal	

13. Describe Proposed or Completed Operation: Clearly state all pertinent details, including estimated starting date of any proposed work and approximate duration thereof. If the proposal is to deepen directionally or recompleat horizontally, give subsurface locations and measured and true vertical depths of all pertinent markers and zones. Attach the Bond under which the work will be performed or provide the Bond No. on file with BLM/BIA. Required subsequent reports must be filed within 30 days following completion of the involved operations. If the operation results in a multiple completion or recompleat in a new interval, a Form 3160-4 must be filed once testing has been completed. Final Abandonment Notices must be filed only after all requirements, including reclamation, have been completed and the operator has determined that the site is ready for final inspection.)

WPX Energy request to change the well name from the CHACO 2307-07N #410H to MC 8 COM #410H. Attached is the updated C102.

OIL CONS. DIV DIST. 3

NOV 30 2015

14. I hereby certify that the foregoing is true and correct. Name (Printed/Typed) Lacey Granillo		Title Permit Tech III	
Signature 		Date 11/18/15	
THIS SPACE FOR FEDERAL OR STATE OFFICE USE			
Approved by 		Title LLE	Date 11-20-15
Conditions of approval, if any, are attached. Approval of this notice does not warrant or certify that the applicant holds legal or equitable title to those rights in the subject lease which would entitle the applicant to conduct operations thereon.		Office FFO	

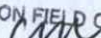
Title 18 U.S.C. Section 1001 and Title 43 U.S.C. Section 1212, make it a crime for any person knowingly and willfully to make to any department or agency of the United States any false, fictitious or fraudulent statements or representations as to any matter within its jurisdiction.

(Instructions on page 2)

ACCEPTED FOR RECORD

NMOCDA

NOV 20 2015

FARMINGTON FIELD OFFICE
BY: 

District I
1625 N. French Drive, Hobbs, NM 88240
Phone: (575) 393-6161 Fax: (575) 393-0720

District II
811 S. First Street, Artesia, NM 88210
Phone: (575) 748-1283 Fax: (575) 748-9720

District III
1000 Rio Brazos Road, Aztec, NM 87410
Phone: (505) 334-6178 Fax: (505) 334-6170

District IV
1220 S. St. Francis Drive, Santa Fe, NM 87505
Phone: (505) 476-3460 Fax: (505) 476-3462

State of New Mexico
Energy, Minerals & Natural Resources Department

Form C-102
Revised August 1, 2011

Submit one copy to
Appropriate District Office

OIL CONSERVATION DIVISION
1220 South St. Francis Drive
Santa Fe, NM 87505

☐ AMENDED REPORT

NAME CHANGE

WELL LOCATION AND ACREAGE DEDICATION PLAT

*API Number 30-039-31340		*Pool Code 97232 / 42289	*Pool Name BASIN MANCOS / LYBROOK GALLUP
*Property Code 315625 315689	*Property Name MC 8 COM		*Well Number 410H
*GRID No. 120782	*Operator Name WPX ENERGY PRODUCTION, LLC		*Elevation 7307'

¹⁰ Surface Location

UL or lot no.	Section	Township	Range	Lot Idn	Feet from the	North/South line	Feet from the	East/West line	County
N	7	23N	7W		956	SOUTH	2223	WEST	RIO ARriba

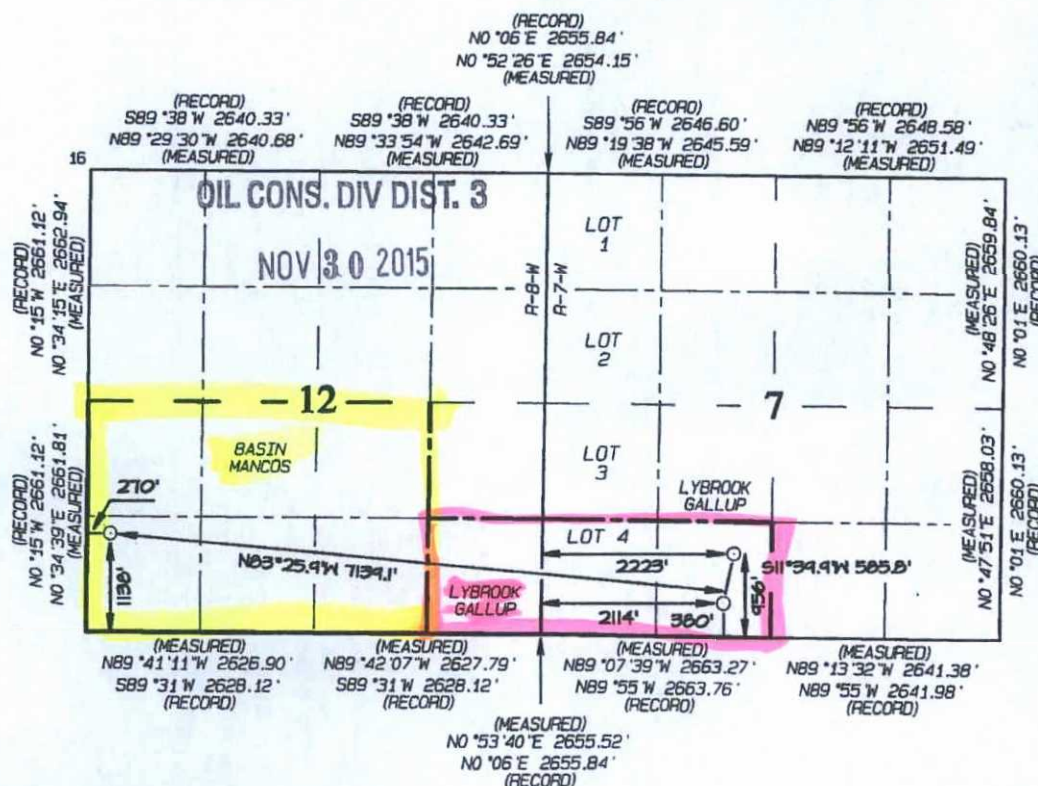
¹¹ Bottom Hole Location If Different From Surface

UL or lot no.	Section	Township	Range	Lot Idn	Feet from the	North/South line	Feet from the	East/West line	County
M	12	23N	8W		1138	SOUTH	270	WEST	SAN JUAN

*Dedicated Acres 360.66	S/2 SW/4 - Sec 7 S/2 (Except NE/4 SE/4) - Sec 12	*Joint or Infill	*Consolidation Code	*Order No.
----------------------------	---	------------------	---------------------	------------

240-Basin Mancos 120.66 Gallup

NO ALLOWABLE WILL BE ASSIGNED TO THIS COMPLETION UNTIL ALL INTERESTS HAVE BEEN CONSOLIDATED OR A NON-STANDARD UNIT HAS BEEN APPROVED BY THE DIVISION



END-OF-LATERAL
1138' FSL 270' FWL
SECTION 12, T23N, R7W
LAT: 36.237380°N
LONG: 107.640564°W
DATUM: NAD1927

LAT: 36.237393°N
LONG: 107.641173°W
DATUM: NAD1983

POINT-OF-ENTRY
380' FSL 2114' FWL
SECTION 7, T23N, R7W
LAT: 36.235414°N
LONG: 107.616482°W
DATUM: NAD1927

LAT: 36.235427°N
LONG: 107.617091°W
DATUM: NAD1983

SURFACE LOCATION
956' FSL 2223' FWL
SECTION 7, T23N, R7W
LAT: 36.236994°N
LONG: 107.616108°W
DATUM: NAD1927

LAT: 36.237007°N
LONG: 107.616717°W
DATUM: NAD1983

¹⁷ OPERATOR CERTIFICATION

I hereby certify that the information contained herein is true and complete to the best of my knowledge and belief, and that this organization either owns a working interest or unleased mineral interest in the land including the proposed bottom-hole location or has a right to drill this well at this location pursuant to a contract with an owner of such a mineral or working interest, or to a voluntary pooling agreement or a compulsory pooling order heretofore entered by the division.

Signature: LACEY GRANILLO
Date: 11/18/15

Printed Name: LACEY GRANILLO@WPXENERGY.COM
E-mail Address:

¹⁸ SURVEYOR CERTIFICATION

I hereby certify that the well location shown on this plat was plotted from field notes of actual surveys made by me or under my supervision, and that the same is true and correct to the best of my belief.

Date Revised: NOVEMBER 16, 2015
Date of Survey: JUNE 5, 2015

Signature and Seal of Professional Surveyor



JASON C. EDWARDS
Certificate Number 15269